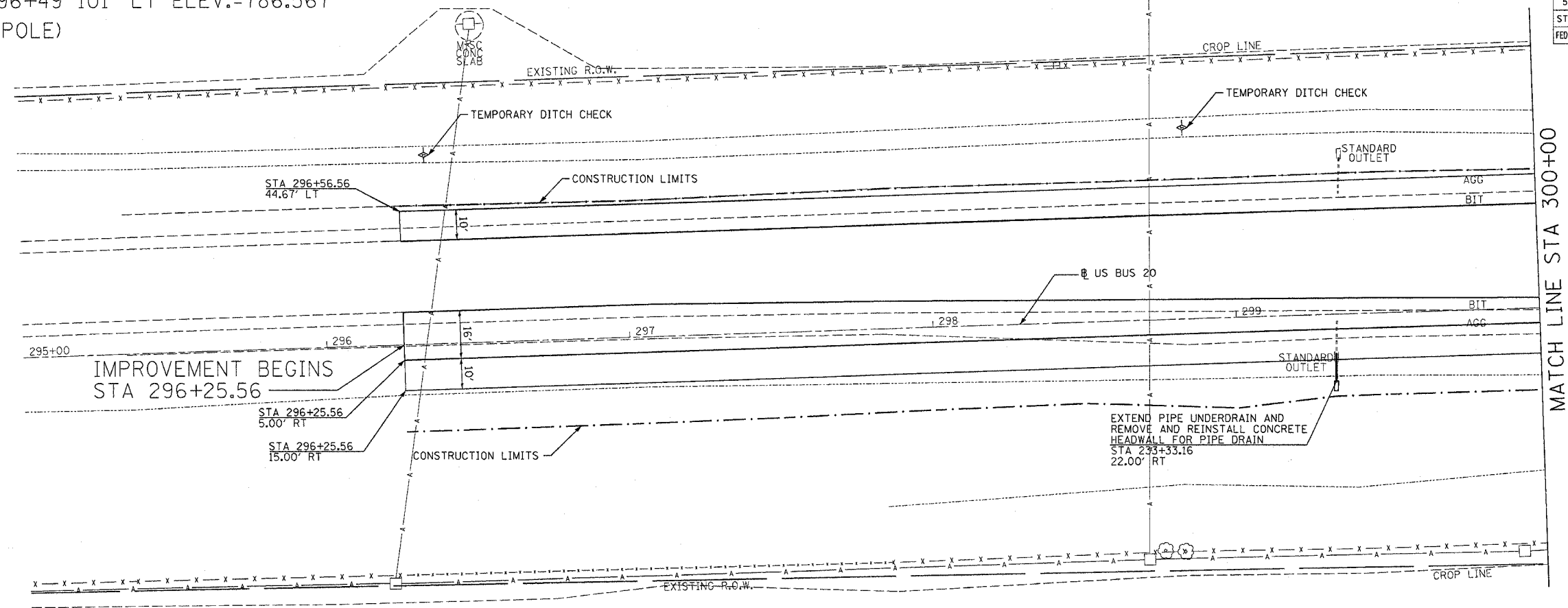
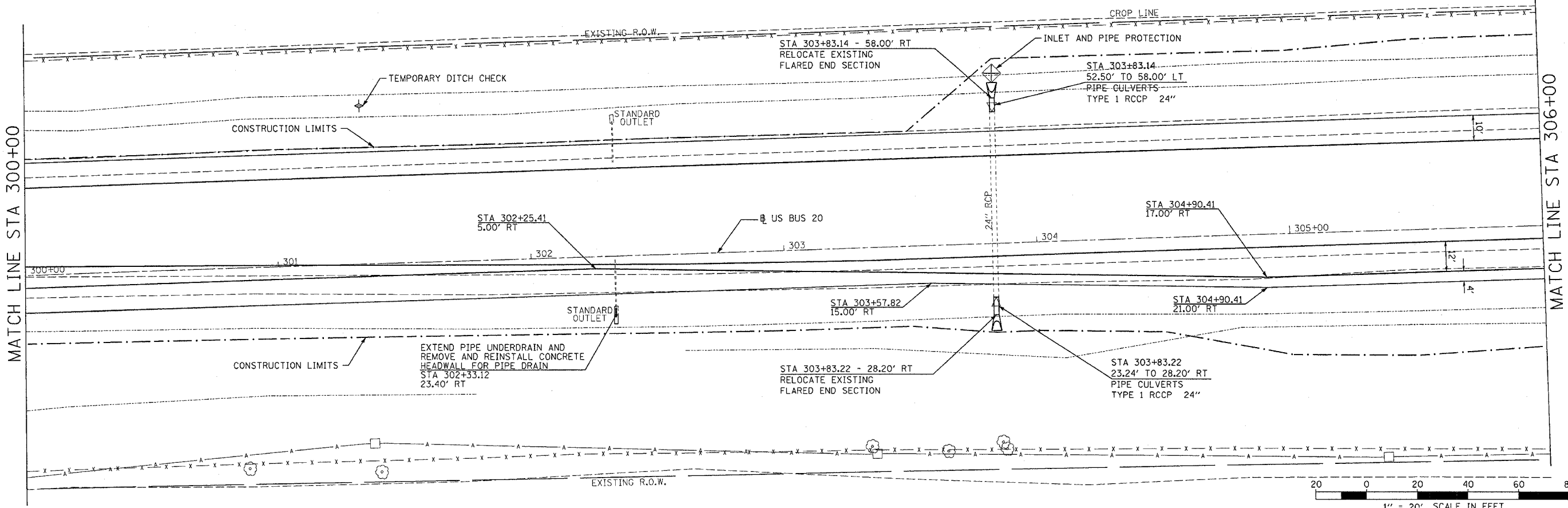


F.A.P. RTE.	SECTION	COUNTY	TOTAL SHEETS	SHEET NO.
517	L-M-3	BOONE	68	19
STA. 296+25.56		TO STA. 306+00.00		
FED. ROAD DIST. NO.		ILLINOIS FED. AID PROJECT		


BENCHMARK: STA. 296+49 101' LT ELEV.=786.567  
 100.90' LT (POWER POLE)



MATCH LINE STA 300+00



MATCH LINE STA 306+00



PLOT DATE = Fri, Oct 21 10:11:28, 2005  
 FILE NAME = P:\NUMBER STUTZ\Projects\Work\4-D\der \*EUS 28 BR & Bonus AVAL\1-12-04\031.rvt  
 PLOT SCALE = 20.0000 / IN.  
 REFERENCE = REF#