













F.A.P. RTE.	SECTION	COUNTY	TOTAL SHEETS	SHEET NO.
517	L-M-3	BOONE	68	32
STA.		TO STA.		
FED. ROAD DIST. NO.	ILLINOIS	FED. AID PROJECT		

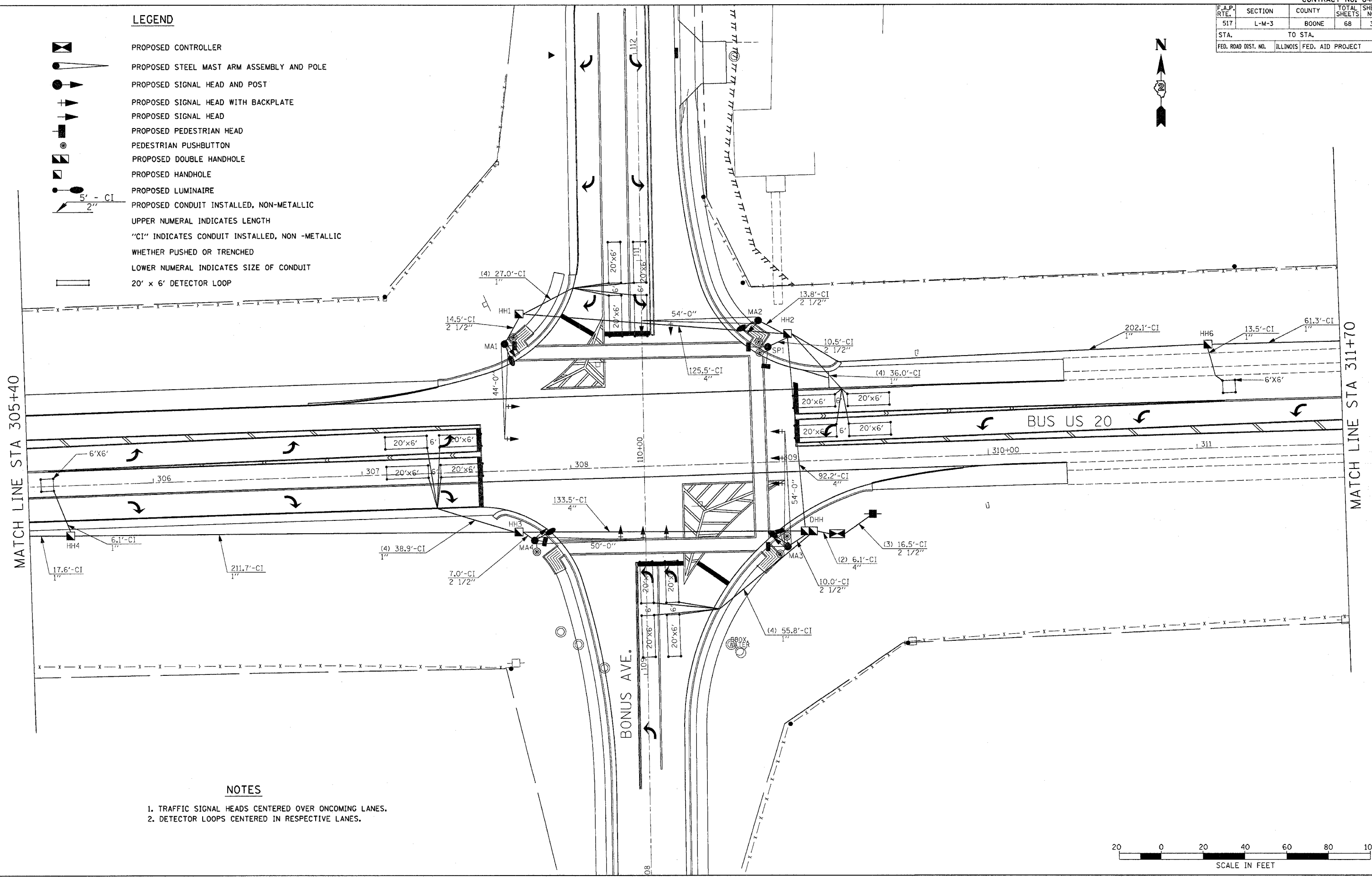
**LEGEND**

-  PROPOSED CONTROLLER
-  PROPOSED STEEL MAST ARM ASSEMBLY AND POLE
-  PROPOSED SIGNAL HEAD AND POST
-  PROPOSED SIGNAL HEAD WITH BACKPLATE
-  PROPOSED SIGNAL HEAD
-  PROPOSED PEDESTRIAN HEAD
-  PEDESTRIAN PUSHBUTTON
-  PROPOSED DOUBLE HANDHOLE
-  PROPOSED HANDHOLE
-  PROPOSED LUMINAIRE
-  PROPOSED CONDUIT INSTALLED, NON-METALLIC
- UPPER NUMERAL INDICATES LENGTH
- "CI" INDICATES CONDUIT INSTALLED, NON-METALLIC
- WHETHER PUSHED OR TRENCHED
- LOWER NUMERAL INDICATES SIZE OF CONDUIT
-  20' x 6' DETECTOR LOOP



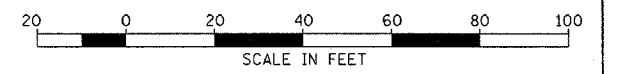
MATCH LINE STA 305+40

MATCH LINE STA 311+70



**NOTES**

1. TRAFFIC SIGNAL HEADS CENTERED OVER ONCOMING LANES.
2. DETECTOR LOOPS CENTERED IN RESPECTIVE LANES.



**PROPOSED TRAFFIC SIGNALS 1**

PLOT DATE = Fri, Oct 21 10:23:12, 2005  
 FILE NAME = P:\MURBER STUTZ\Projects\Work\4. Order #505 20 BR & Bonus Ave\1-92-948-025.ina From Consultant\264895PR01\_S10DML.dgn  
 PLOT SCALE = 28.00000' / IN.  
 REFERENCE = #REF#