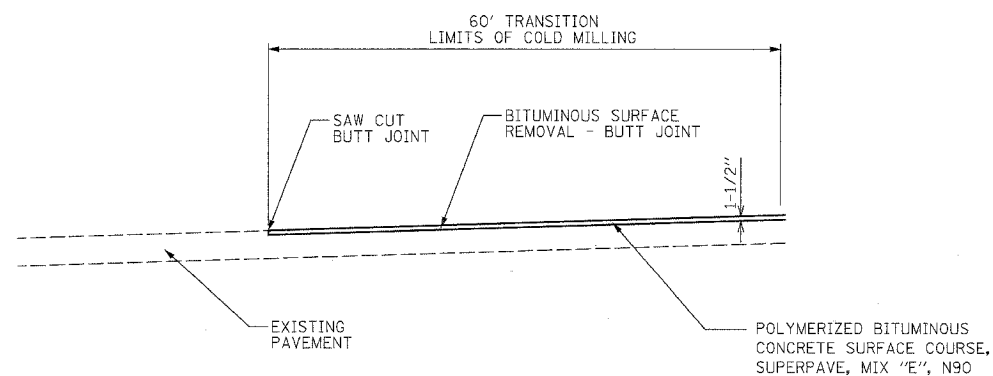
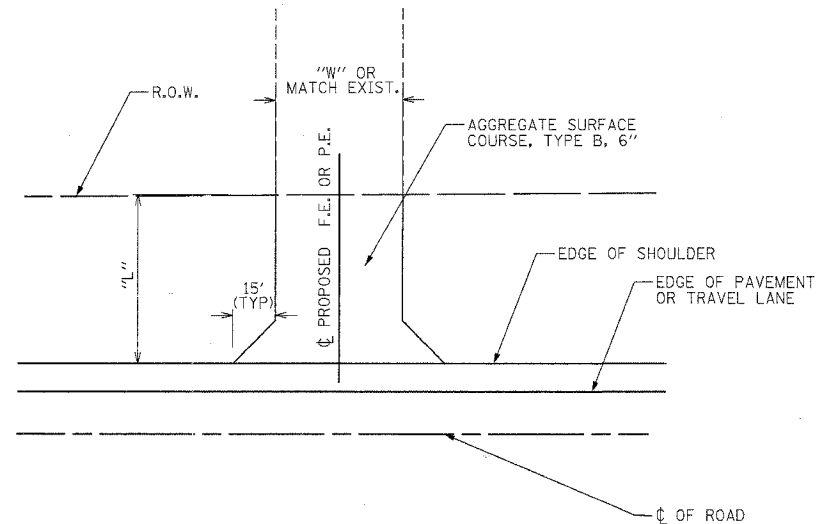


F.A.I. RTE.	SECTION	COUNTY	TOTAL SHEETS	SHEET NO.
80	32-2HBR	GRUNDY	171	91
STA.		TO STA.		
FED. ROAD DIST. NO.		ILLINOIS FED. AID PROJECT		
CONTRACT NO.		66412		

LOCATION	BEGINNING TRAN.	ENDING TRAN.
F.A.I. 80 W.B.	STA. 791+36.73	STA. 791+96.73
F.A.I. 80 W.B.	STA. 839+84.02	STA. 840+44.02
F.A.I. 80 E.B.	STA. 800+52.68	STA. 801+12.68
F.A.I. 80 E.B.	STA. 845+74.05	STA. 846+34.05

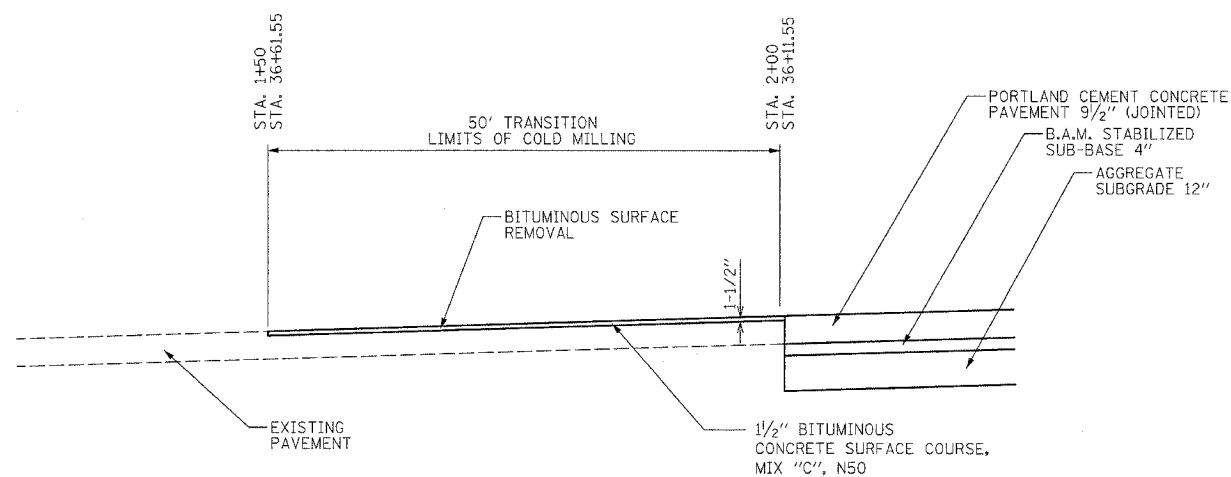


**PAVEMENT INLAY
TRANSITION F.A.I. 80**

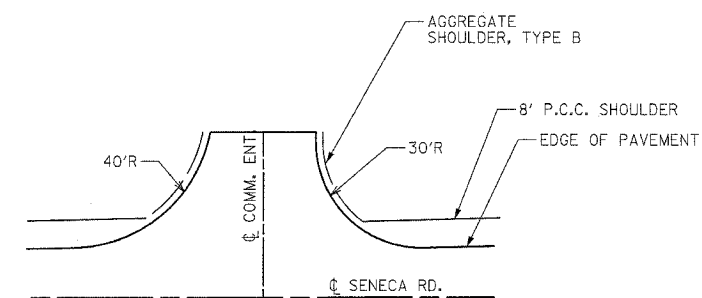


**PLAN DETAILS OF
FIELD & PRIVATE ENTRANCE**

LOCATION	WIDTH "W"	LENGTH "L"
SENECA RD. STA. 32+38.93 LT	MATCH EXIST.	50'
SENECA RD. STA. 33+12.64 LT	MATCH EXIST.	45'
FRONTAGE RD. STA. 324+81.9 LT	MATCH EXIST.	29'
FRONTAGE RD. STA. 325.72.2 LT	24'	29'
FRONTAGE RD. STA. 326+41.2 LT	24'	29'



**PAVEMENT INLAY
SENECA RD**



**PLAN DETAILS OF
COMMERCIAL ENTRANCE**

REVISIONS	
NAME	DATE

ILLINOIS DEPARTMENT OF TRANSPORTATION
**I-80 (F.A.I. 80) AT
 SENECA ROAD (F.A.P. 623)
 GRUNDY COUNTY**
 MISCELLANEOUS
 DETAILS

SCALE: N.T.S.
 DATE 10/14/05

DRAWN BY NMR/BJG
 CHECKED BY DJL/JPL