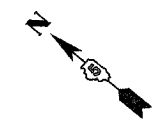
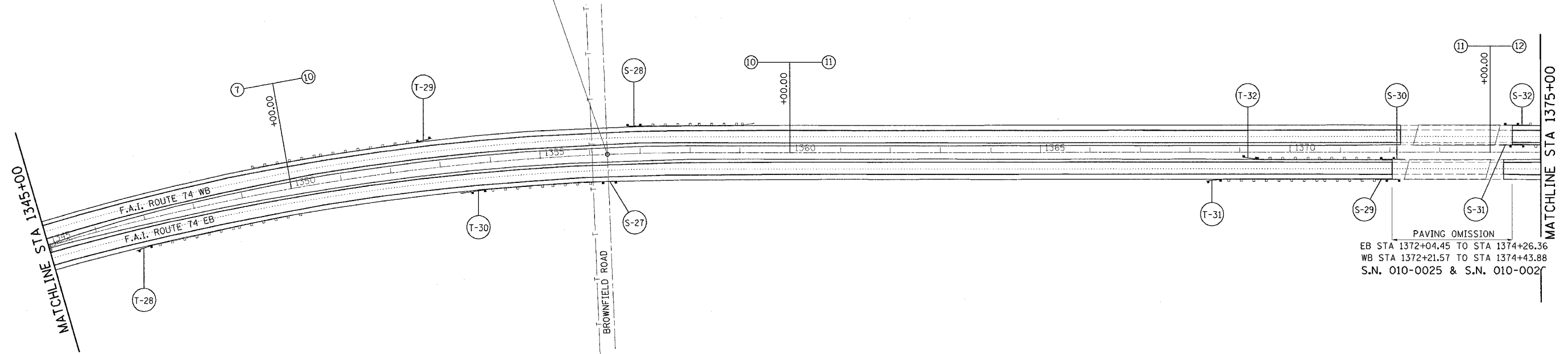


CONTRACT NO. 70141

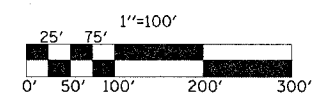
| F.A.I. RTE. | SECTION | COUNTY | TOTAL SHEETS | SHEET NO. |
|----------------------------------|---------|---------------------------|--------------|-----------|
| 74 | * | CHAMPAIGN | 115 | 57 |
| STA. 1345+00 | | TO STA. 1375+00 | | |
| FED. ROAD DIST. NO. | | ILLINOIS FED. AID PROJECT | | |
| * 10(5-1-RS-1,14-1(R)RS & 6RS-3) | | | | |



STA 1356+35.27 (C F.A.I. 74) =
 STA 50+03.34 (C BROWNFIELD RD/FAU 7110)



PAVING OMISSION
 EB STA 1372+04.45 TO STA 1374+26.36
 WB STA 1372+21.57 TO STA 1374+43.88
 S.N. 010-0025 & S.N. 010-0027



SEC 4, T19N, R9E, 3rd PM

ILLINOIS DEPARTMENT OF TRANSPORTATION
PLAN VIEW
 F.A.I. ROUTE 74
 SECTION 10(5-1-RS-1,14-1(R)RS & 6RS-3)
 CHAMPAIGN COUNTY
 SCALE: 1" = 100'
 DATE: 06/13/05
 DRAWN BY: CADD
 CHECKED BY:

PLOT DATE = 10/29/2005
 FILE NAME = c:\projects\6507000\68\plan108.dgn
 PLOT SCALE = 1/8" = 100'
 USER NAME = philipj