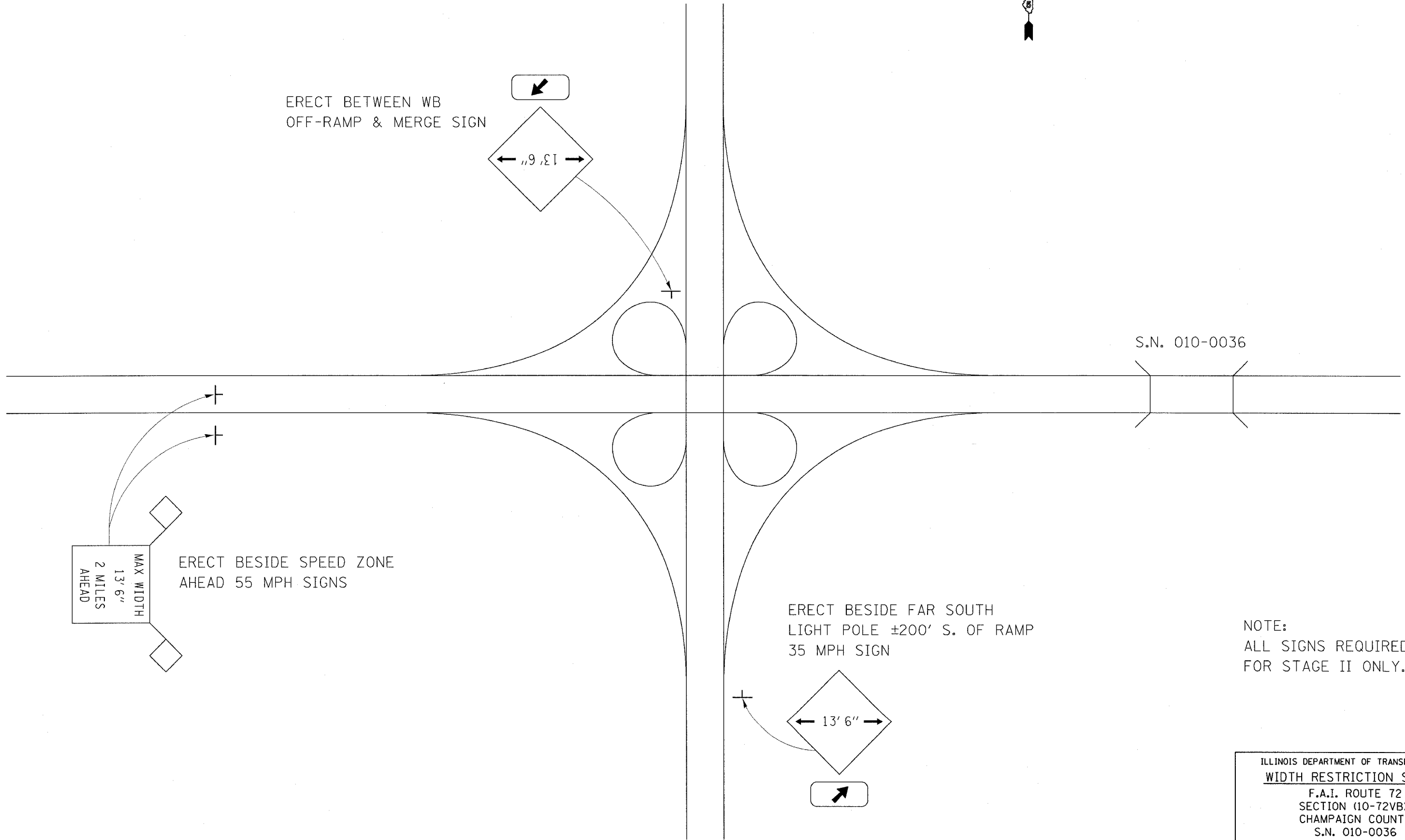
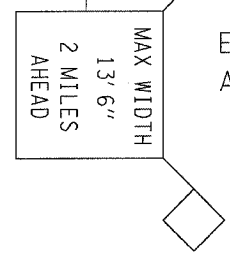
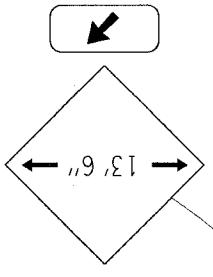


F.A.I. RTE.	SECTION	COUNTY	TOTAL SHEETS	SHEET NO.
72	(10-72VB)I	CHAMPAIGN	13	11

WIDTH RESTRICTION SIGNING

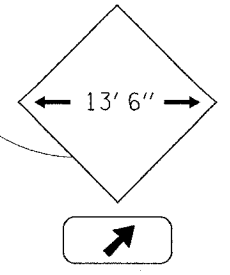


ERECT BETWEEN WB OFF-RAMP & MERGE SIGN



ERECT BESIDE SPEED ZONE AHEAD 55 MPH SIGNS

ERECT BESIDE FAR SOUTH LIGHT POLE ±200' S. OF RAMP 35 MPH SIGN



S.N. 010-0036

NOTE:
ALL SIGNS REQUIRED FOR STAGE II ONLY.

ILLINOIS DEPARTMENT OF TRANSPORTATION
WIDTH RESTRICTION SIGNING
 F.A.I. ROUTE 72
 SECTION (10-72VB)I
 CHAMPAIGN COUNTY
 S.N. 010-0036

SCALE: NONE
 DATE: 08/01/05

DRAWN BY: JRP
 CHECKED BY:

PLOT DATE = 10/4/2005
 FILE NAME = c:\arcgis\projects\4590706\4590706.dgn
 PLOT SCALE = 5/8"=1' / IN.
 USER NAME = philipjp