

F.A.I. RTE.	SECTION	COUNTY	TOTAL SHEETS	SHEET NO.
64	97-3B-1-2	WHITE	15	1

D-97-015-06

STATE OF ILLINOIS
DEPARTMENT OF TRANSPORTATION
DIVISION OF HIGHWAYS

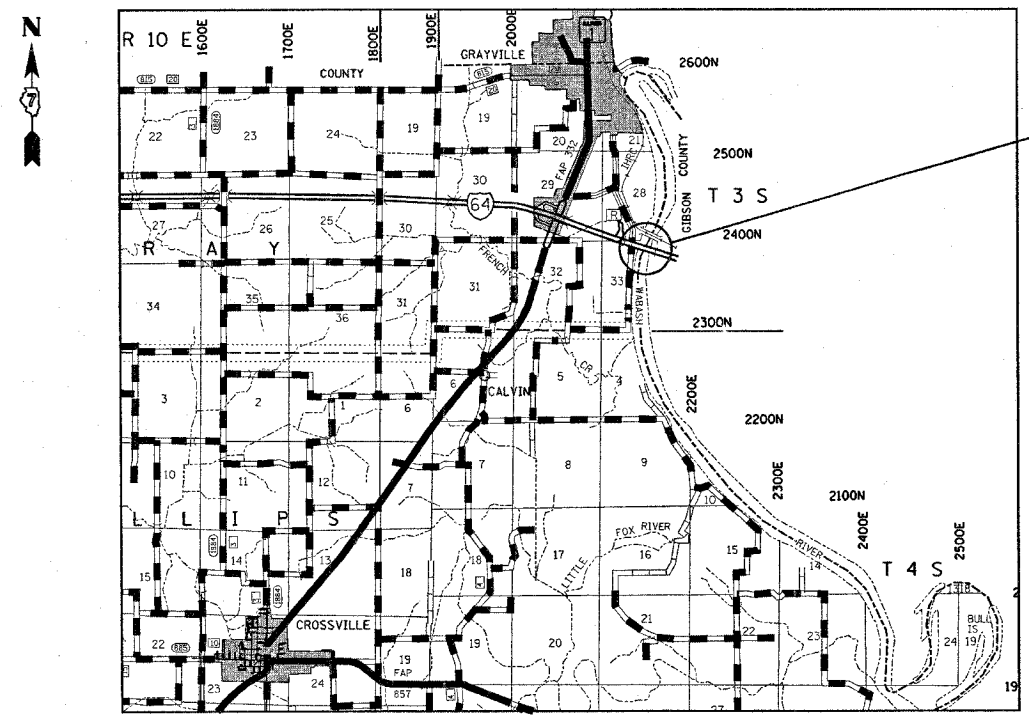
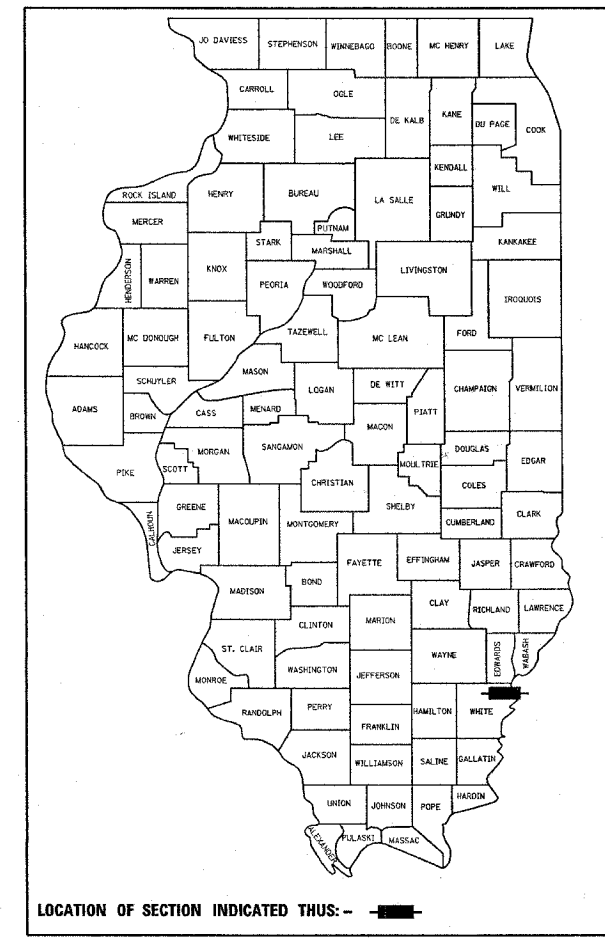
**PROPOSED
HIGHWAY PLANS**

FAI ROUTE 64 (I-64)
SCOUR MITIGATION
WHITE COUNTY, ILLINOIS
POSEY COUNTY, INDIANA

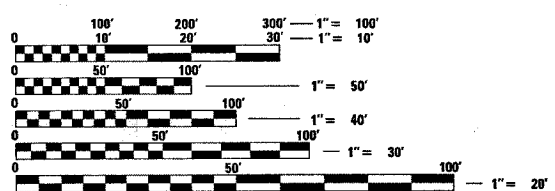
C-97-036-06

SECTION 97-3B-I-2

FOR INDEX OF SHEETS, SEE SHEET NO. 2



LOCATION MAP



FULL SIZE PLANS HAVE BEEN PREPARED USING STANDARD ENGINEERING SCALES. REDUCED SIZED PLANS WILL NOT CONFORM TO STANDARD SCALES. IN MAKING MEASUREMENTS ON REDUCED PLANS, THE ABOVE SCALES MAY BE USED.

J.U.L.I.E.
JOINT UTILITY LOCATION INFORMATION FOR EXCAVATION
1-800-892-0123

2003 ADT=11,380

GROSS LENGTH = 2705.25 FEET = 0.512 MILES
NET LENGTH = 2705.25 FEET = 0.512 MILES

PROJECT ENGINEER : MIKE ALLEN
SQUAD LEADER : BRIAN LEWIS
DESIGNER :
TELEPHONE : 217/342-3951 EX 316

CONTRACT NO. 74142

STATE OF ILLINOIS
DEPARTMENT OF TRANSPORTATION
DIVISION OF HIGHWAYS

SUBMITTED Dec 7, 2005
Christ H. Reed
DEPUTY DIRECTOR OF HIGHWAYS, REGION ENGINEER

December 9, 2005
Mike Allen
ENGINEER OF DESIGN AND ENVIRONMENT

December 9, 2005
Eric Horn
DEPUTY DIRECTOR OF HIGHWAYS, CHIEF ENGINEER

**PRINTED BY THE AUTHORITY
OF THE STATE OF ILLINOIS**