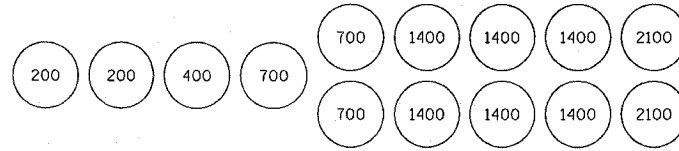
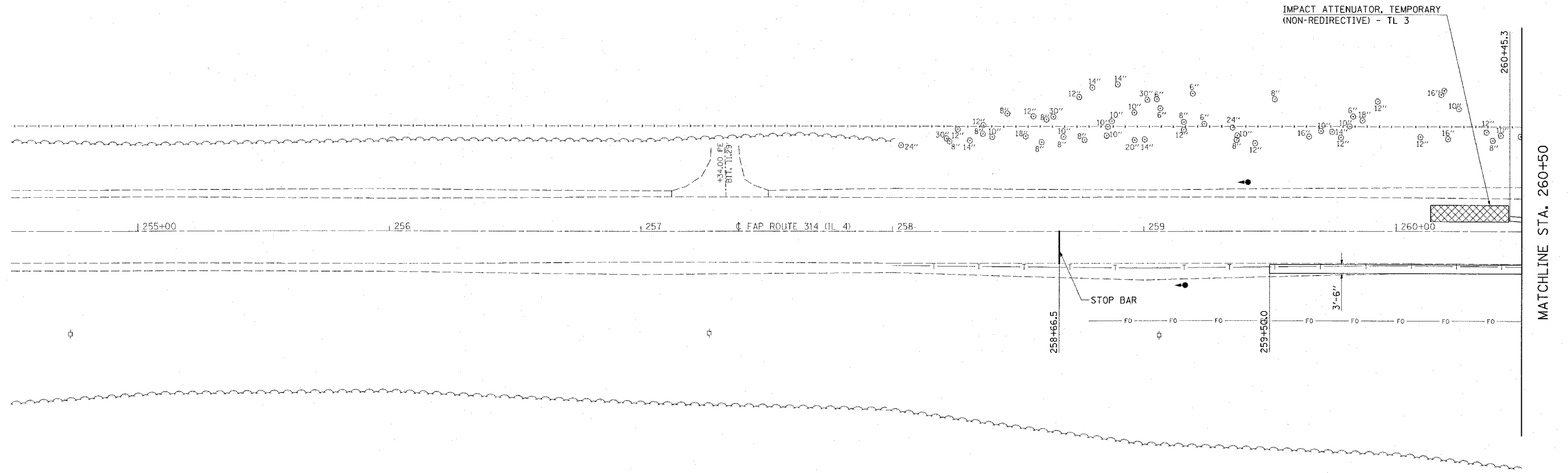


F.A.P. RTE.	SECTION	COUNTY	TOTAL SHEETS	SHEET NO.
314	108BR-I	MADISON	123	17
STA. 254+50		TO STA. 260+50		
FED. ROAD DIST. NO.	ILLINOIS FED. AID PROJECT			

LEGEND	
	TEMPORARY TRAFFIC SIGNAL
	DRUM WITH STEADY BURNING LIGHT
	IMPACT ATTENUATOR
	TEMPORARY CONCRETE BARRIER
	TYPE III BARRICADE

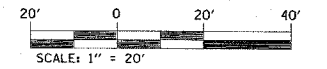


SAND MODULE IMPACT ATTENUATOR LAYOUT (IF OPTION USED)



SEQUENCE OF CONSTRUCTION - STAGE I:

- PLACE "BITUMINOUS BASE COURSE WIDENING, SUPERPAVE 8 INCH" FOR 3.5 FT WIDENING.
- PLACE STOP BARS AS SHOWN ON PLANS.
- REMOVE SKIP-DASH AND SOLID EDGE PAVEMENT MARKINGS BETWEEN STOP BARS.
- PLACE 612.5 FT TEMPORARY CONCRETE BARRIER AND 2 EACH IMPACT ATTENUATORS, TEMPORARY.
- SEE STANDARD 701321 FOR DETAILS NOT SHOWN ON PLANS.



REVISIONS	
NAME	DATE

ILLINOIS DEPARTMENT OF TRANSPORTATION
STAGE I CONSTRUCTION

 FAP ROUTE 314
 SECTION 108BR-I
 MADISON COUNTY
 SN 060-0106(E) 0334(P)
 DRAWN BY:

PLOT DATE = 11/1/2005
 FILE NAME = c:\projects\108br\108br\stage1\stage1.dgn
 USER NAME = chery