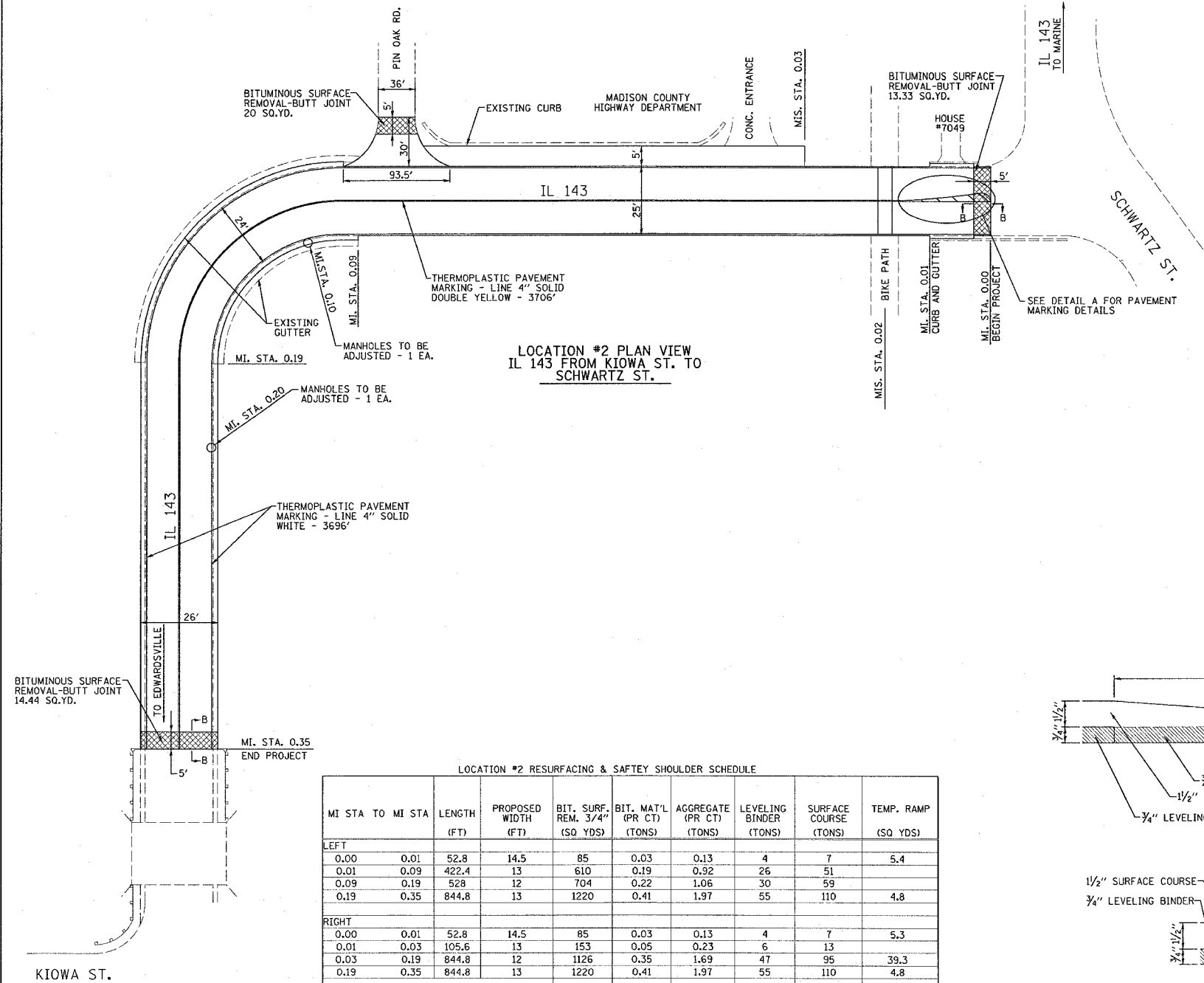
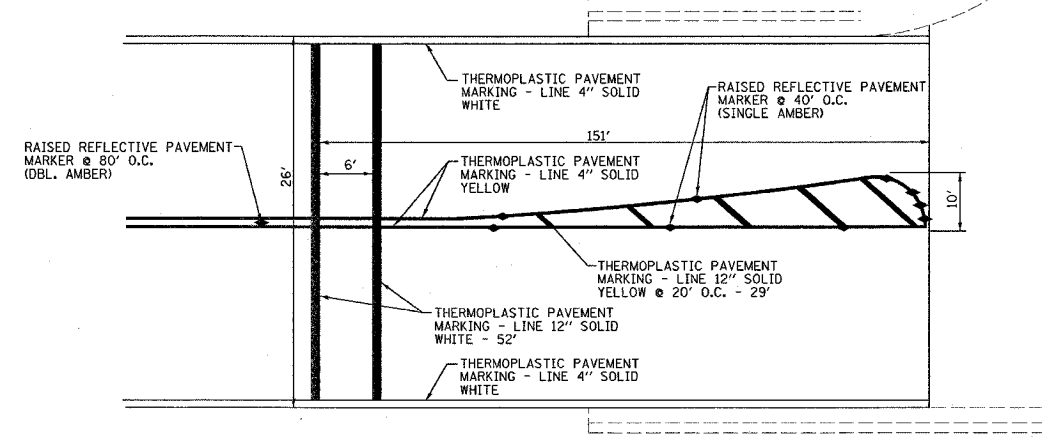


F.A. RTE. 604 & 789	SECTION 103RS-1, 56RS-2	COUNTY MADISON	TOTAL SHEETS 8	SHEET NO. 8
STA. TO STA.		TO STA.		
FED. ROAD DIST. NO.		ILLINOIS FED. AID PROJECT		



LOCATION #2 PLAN VIEW
IL 143 FROM KIOWA ST. TO
SCHWARTZ ST.



DETAIL A

LOCATION #2 RESURFACING & SAFETY SHOULDER SCHEDULE

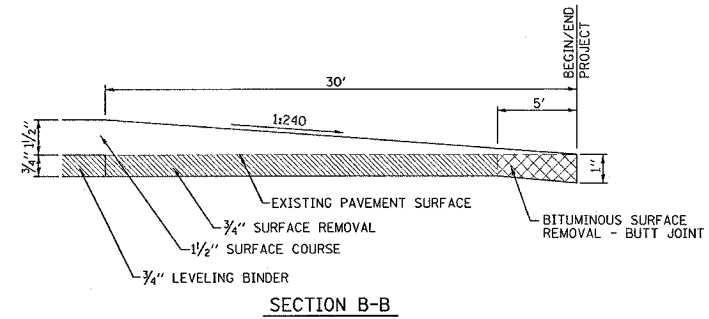
MI STA TO MI STA	LENGTH (FT)	PROPOSED WIDTH (FT)	BIT. SURF. REM. 3/4" (SQ YDS)	BIT. MAT'L (PR CT) (TONS)	AGGREGATE (PR CT) (TONS)	LEVELING BINDER (TONS)	SURFACE COURSE (TONS)	TEMP. RAMP (SQ YDS)
LEFT								
0.00 - 0.01	52.8	14.5	85	0.03	0.13	4	7	5.4
0.01 - 0.09	422.4	13	610	0.19	0.92	26	51	
0.09 - 0.19	528	12	704	0.22	1.06	30	59	
0.19 - 0.35	844.8	13	1220	0.41	1.97	55	110	4.8
RIGHT								
0.00 - 0.01	52.8	14.5	85	0.03	0.13	4	7	5.3
0.01 - 0.03	105.6	13	153	0.05	0.23	6	13	
0.03 - 0.19	844.8	12	1126	0.35	1.69	47	95	39.3
0.19 - 0.35	844.8	13	1220	0.41	1.97	55	110	4.8
TOTAL =			5191	1.7	8.1	227	452	59.6

LOCATION #2 SHOULDER RESURFACING SCHEDULE

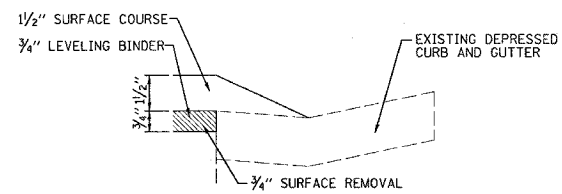
MI STA TO MI STA	LENGTH (FT)	BIT. MAT'L (PR CT) (TONS)	AGGREGATE (PR CT) (TONS)	SURFACE COURSE (TONS)
RIGHT				
0.03 - 0.08	264	0.05	0.22	8
		0.1	0.2	8

LOCATION #2 SIDE ROAD RESURFACING SCHEDULE

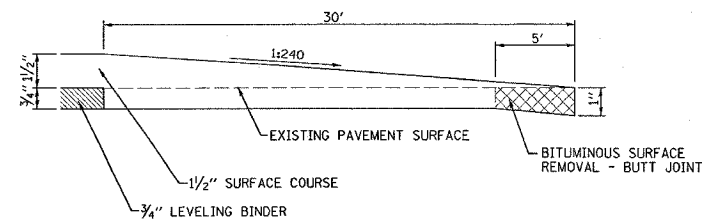
	AREA (SQ YDS)	BIT. MAT'L (PR CT) (TONS)	AGGREGATE (PR CT) (TONS)	SURFACE COURSE (TONS)
PINE OAK ROAD	216	0.07	0.32	18
		0.1	0.3	18



SECTION B-B



RESIDENTIAL ENTRANCE
#7049



SIDE ROAD DETAIL

REVISIONS	
NAME	DATE

ILLINOIS DEPARTMENT OF TRANSPORTATION
**LOCATION #2 PLANS
AND DETAILS**
FAP 604 & 789
SECTION 103RS-1, 56RS-2
MADISON COUNTY

SCALE: VERT. _____
HORIZ. _____
DATE _____ DRAWN BY _____
CHECKED BY _____

PLOT DATE = #DATE#
FILE NAME = #FILE#
PLOT SCALE = #SCALE#
REFERENCE = #REF#