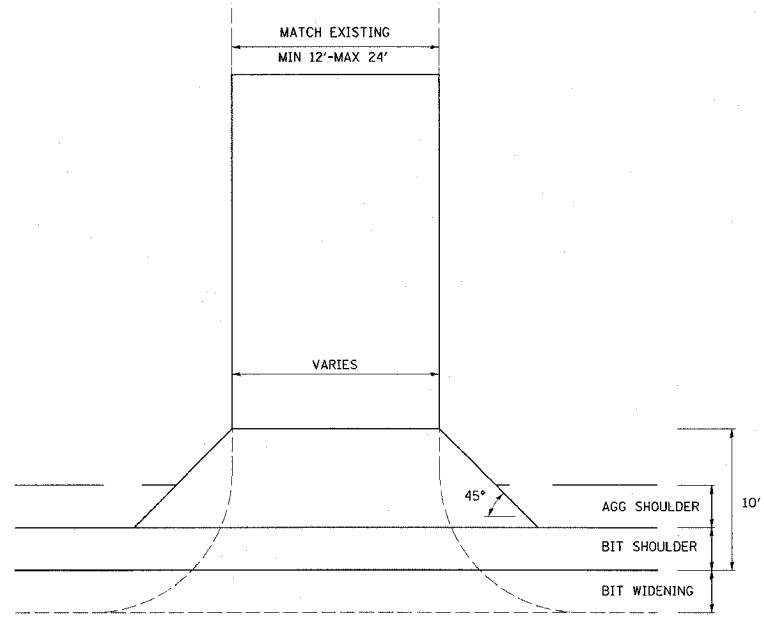
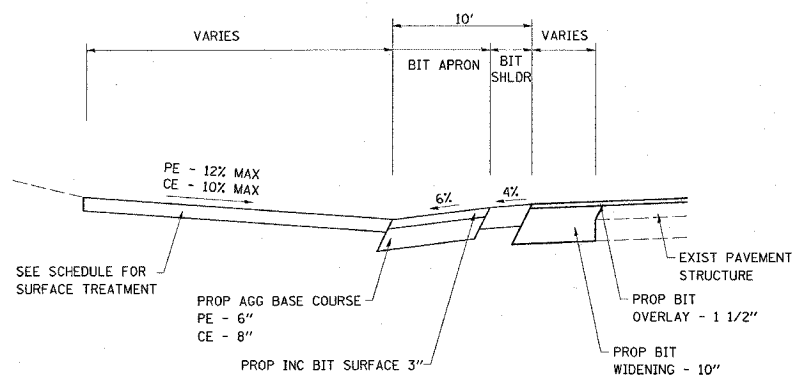


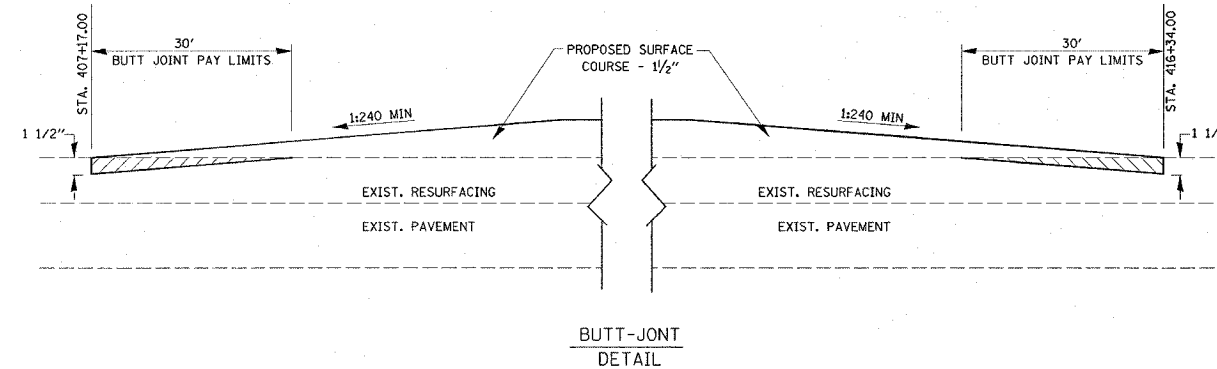
F.A.P. RTE.	SECTION	COUNTY	TOTAL SHEETS	SHEET NO.
355	258-I	JERSEY	30	13
STA. _____		TO STA. _____		
FED. ROAD DIST. NO. _____ ILLINOIS FED. AID PROJECT				



SEE PLANS SHEETS FOR DIMENSIONS NOT GIVEN IN ENTRANCE DETAIL



ENTRANCE DETAIL



BUTT-JONT DETAIL

PLOT DATE = 10/27/2005
 FILE NAME = c:\projects\111111\111111.dgn
 PLOT SCALE = 50.0000 / IN.
 REFERENCE = #REF#

REVISIONS	
NAME	DATE

ILLINOIS DEPARTMENT OF TRANSPORTATION

DETAILS

FAP ROUTE 355
 SECTION 258-I
 JERSEY COUNTY

SCALE:
 DATE

DRAWN BY
 CHECKED BY