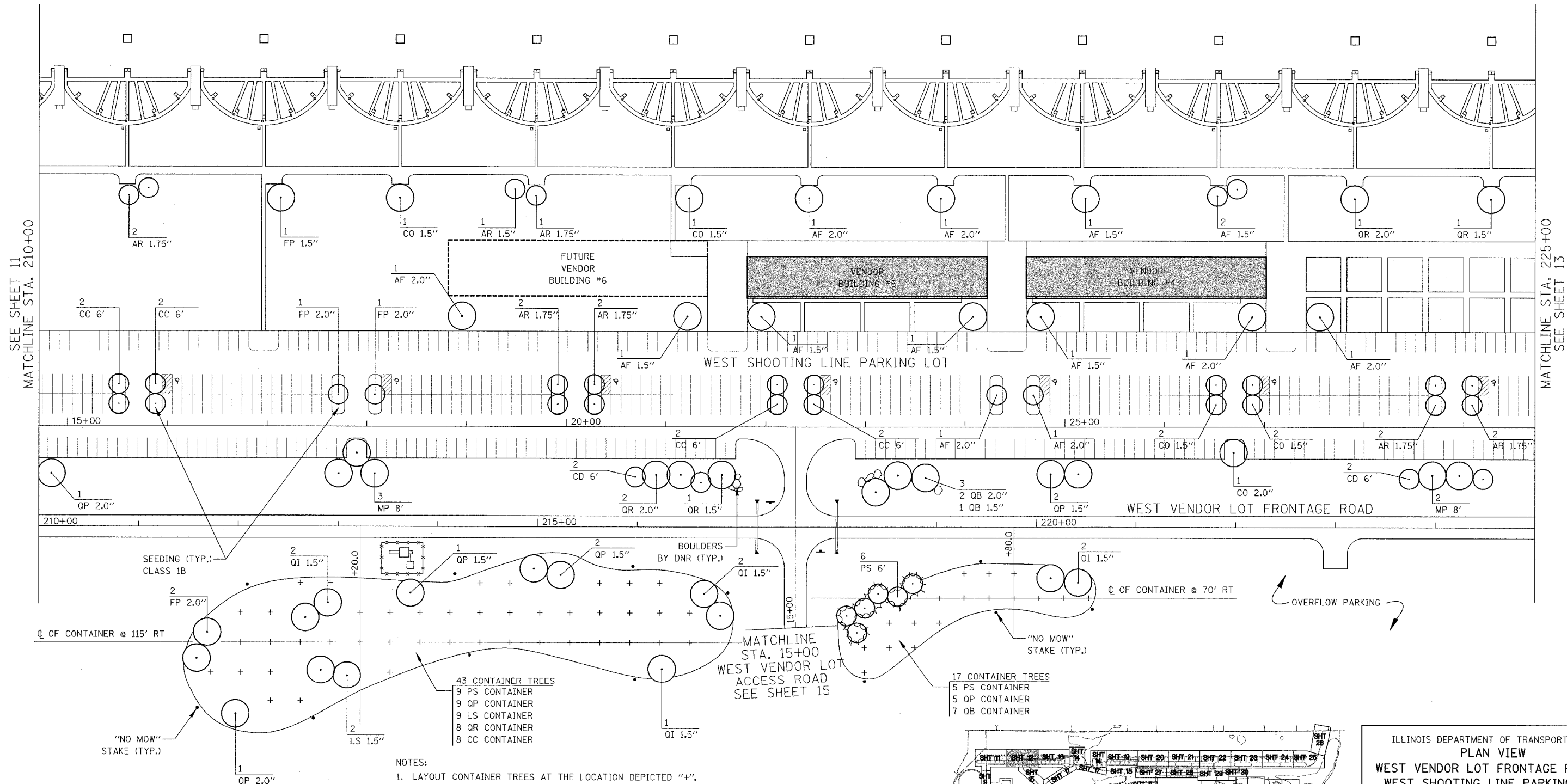


FAP NO.	SECTION	COUNTY	TOTAL SHEETS	SHEET NO.
PARK ROADS	DIST. 8 WSC 2006-1	RANDOLPH	43	12
STA. 210+00		TO STA. 225+00		

CONTRACT NO. 76972



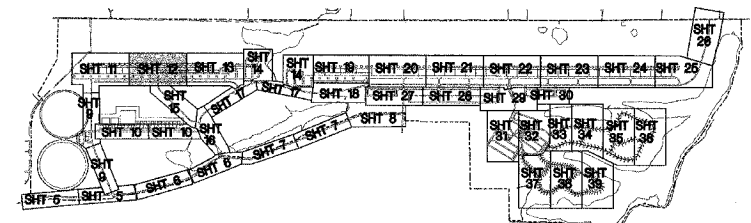

SEE SHEET 11
MATCHLINE STA. 210+00

MATCHLINE STA. 225+00
SEE SHEET 13

SEEDING (TYP.)
CLASS 1B

"NO MOW"
STAKE (TYP.)

- NOTES:
- LAYOUT CONTAINER TREES AT THE LOCATION DEPICTED "+".
 - TYPICAL SPACING 15 30' x 30' UNLESS OTHERWISE NOTED.
 - PLACE NO MOW STAKE AT APPROXIMATE LOCATION SHOWN A MINIMUM OF 10' FROM ANY CONTAINER SHRUBS OR TREES



ILLINOIS DEPARTMENT OF TRANSPORTATION
PLAN VIEW
WEST VENDOR LOT FRONTAGE ROAD &
WEST SHOOTING LINE PARKING LOT
LANDSCAPING
PARK ROADS
SECTION DIST. 8 WSC 2006-1
RANDOLPH COUNTY
DRAWN BY: