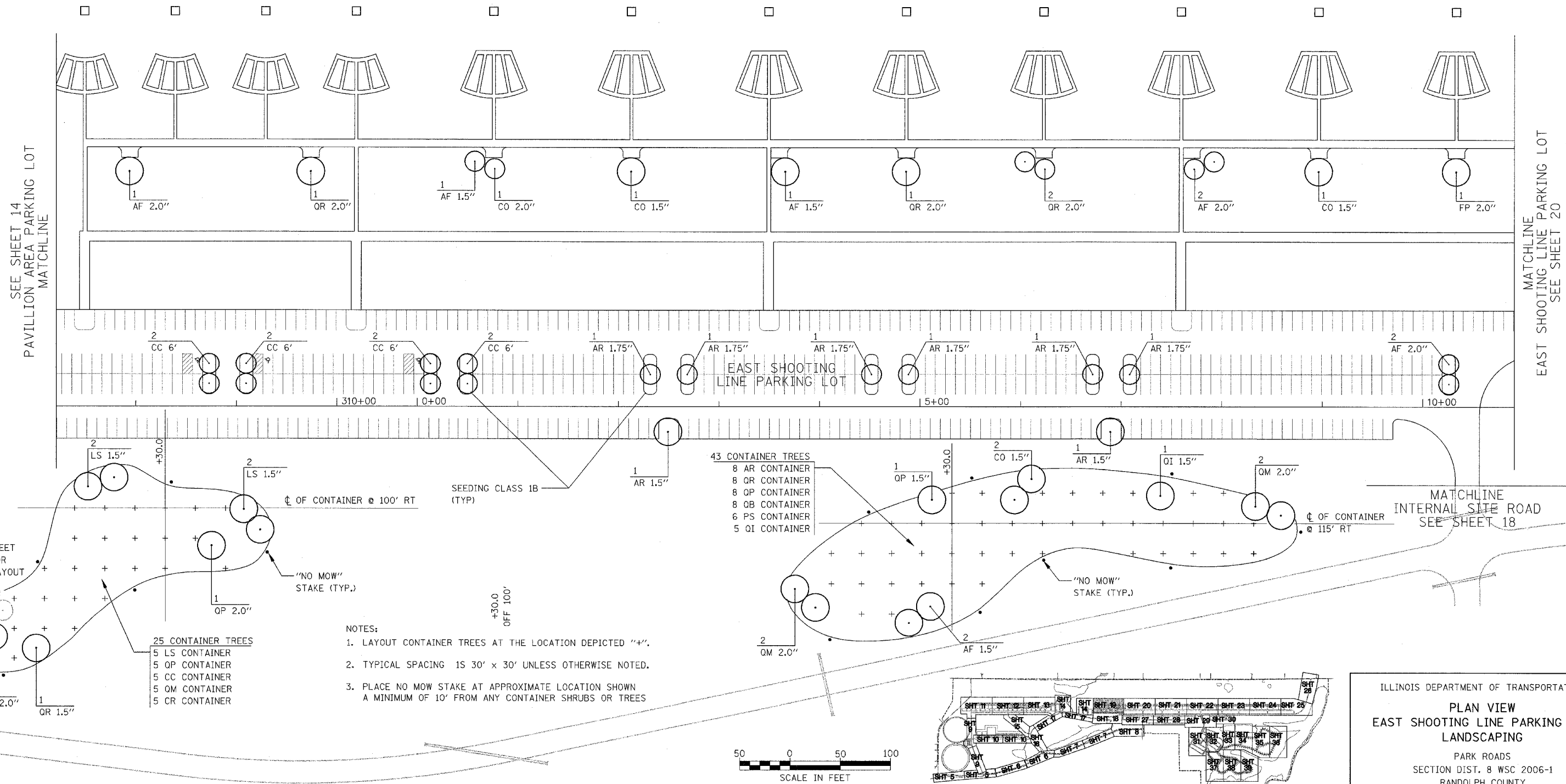


FAP NO.	SECTION	COUNTY	TOTAL SHEETS	SHEET NO.
PARK ROADS	DIST. 8 WSC 2006-1	RANDOLPH	43	19
STA.	TO STA.			

CONTRACT NO. 76972

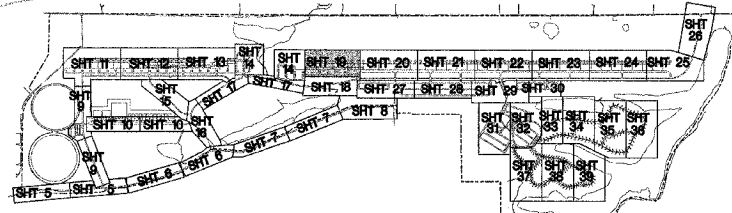



SEE SHEET 14 FOR PLANT LAYOUT

- 25 CONTAINER TREES
- 5 LS CONTAINER
 - 5 OP CONTAINER
 - 5 CC CONTAINER
 - 5 OM CONTAINER
 - 5 CR CONTAINER

- NOTES:
1. LAYOUT CONTAINER TREES AT THE LOCATION DEPICTED "+".
 2. TYPICAL SPACING IS 30' X 30' UNLESS OTHERWISE NOTED.
 3. PLACE NO MOW STAKE AT APPROXIMATE LOCATION SHOWN A MINIMUM OF 10' FROM ANY CONTAINER SHRUBS OR TREES

- 43 CONTAINER TREES
- 8 AR CONTAINER
 - 8 QR CONTAINER
 - 8 OP CONTAINER
 - 8 OB CONTAINER
 - 6 PS CONTAINER
 - 5 QI CONTAINER



ILLINOIS DEPARTMENT OF TRANSPORTATION

PLAN VIEW
EAST SHOOTING LINE PARKING LOT
LANDSCAPING

PARK ROADS
SECTION DIST. 8 WSC 2006-1
RANDOLPH COUNTY

DRAWN BY: