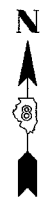
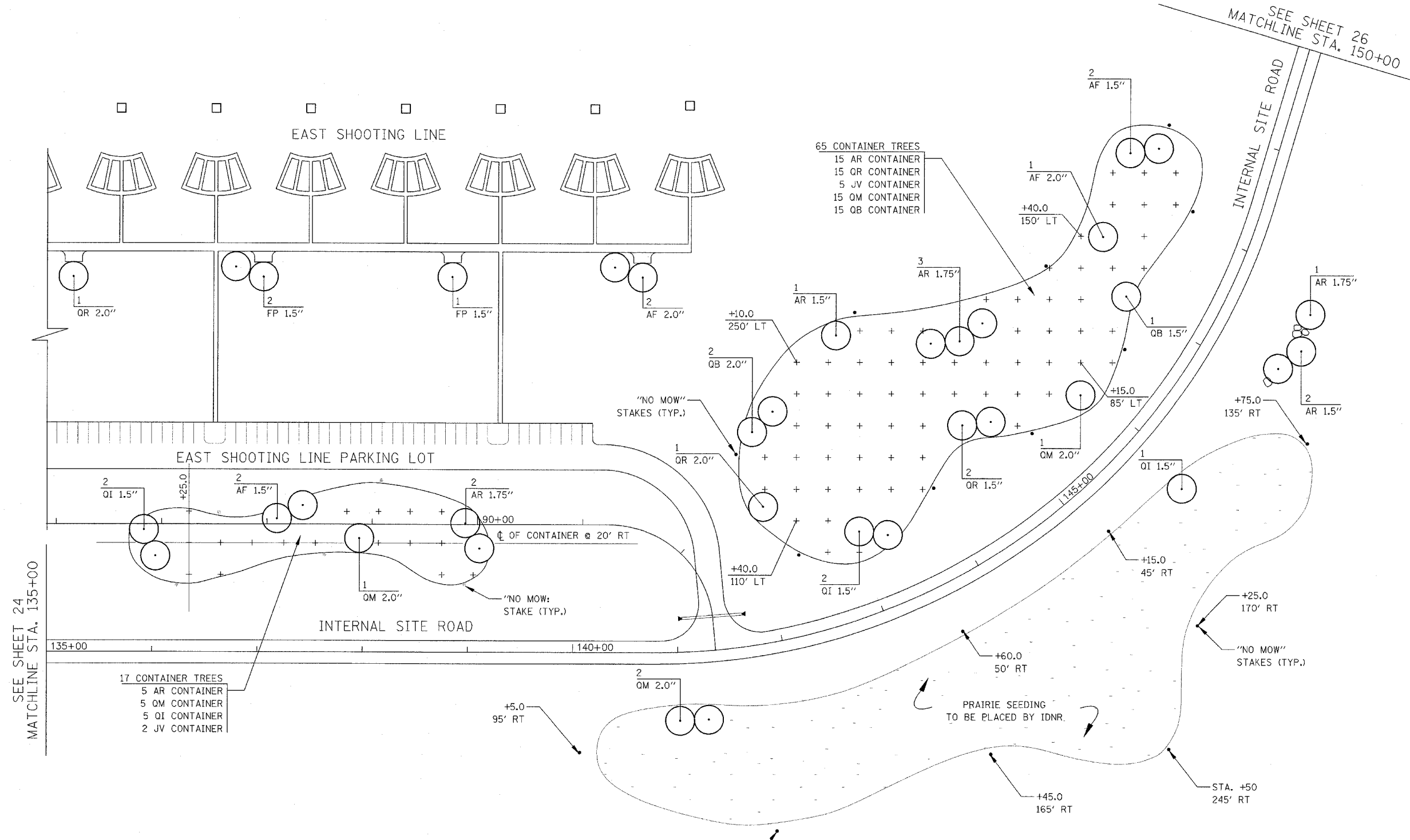
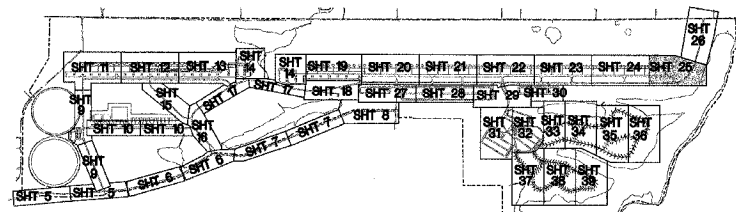



PARC. RIDGES	SECTION	COUNTY	TOTAL SHTS	SHT NO
STA. 135+00	DIST. 8 WSC 2006-1	RANDOLPH	43	25
			TO STA. 150+00	

CONTRACT NO. 76972



- NOTES:
- LAYOUT CONTAINER TREES AT THE LOCATION DEPICTED "4".
 - TYPICAL SPACING IS 30' x 30' UNLESS OTHERWISE NOTED.
 - PLACE NO MOW STAKE AT APPROXIMATE LOCATION SHOWN A MINIMUM OF 10' FROM ANY CONTAINER SHRUBS OR TREES



ILLINOIS DEPARTMENT OF TRANSPORTATION

**PLAN VIEW
INTERNAL SITE ROAD
LANDSCAPING**

PARK ROADS
SECTION DIST. 8 WSC 2006-1
RANDOLPH COUNTY

DRAWN BY: