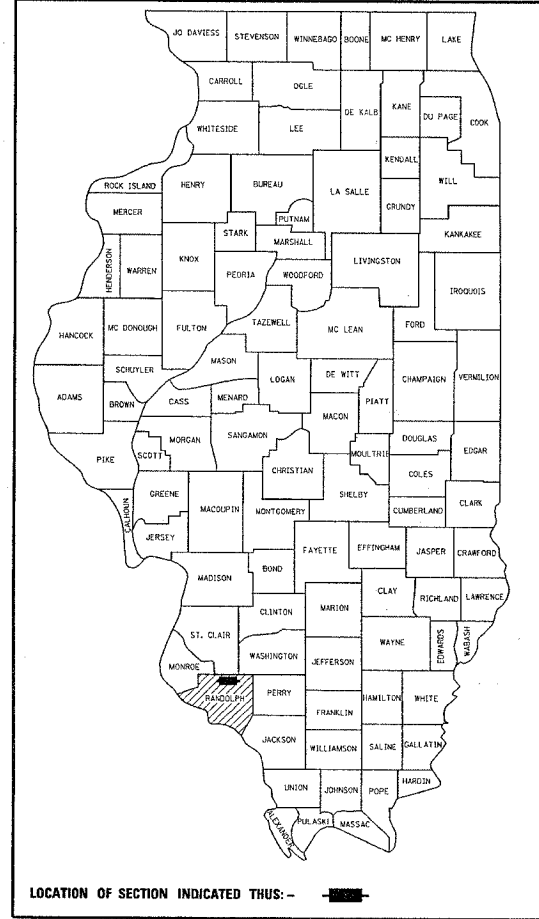


ROUTE	SECTION	COUNTY	TOTAL SHEETS	SHEET NO.
PARK ROADS	DIST. 8 WSC 2006-1	RANDOLPH	43	1
			+2	
			=	45

D-98-115-05



INDEX OF SHEETS

- 1 COVER SHEET
- 2-2A SCHEDULE OF QUANTITIES
- 2B GENERAL NOTES AND SUMMARY OF QUANTITIES
- 3 SITE LAYOUT
- 4 SHEET GRID
- 5-39 PLAN SHEETS
- 40 WORLD SHOOTING AND RECREATION COMPLEX MAIN ENTRANCE PLAN
- 41 EVENTS CENTER BUILDING ENTRANCE PLAN
- 42 SHOWER BUILDING AREA PLAN
- 43 EGYPTIAN ELECTRIC SUBSTATION AREA PLAN

STATE OF ILLINOIS
DEPARTMENT OF TRANSPORTATION
DIVISION OF HIGHWAYS
PROPOSED
LANDSCAPE PLANS
PARK ROADS
SECTION DIST. 8 WSC 2006-1
WORLD SHOOTING AND RECREATION COMPLEX
PHASE IV
RANDOLPH COUNTY
C-98-143-05

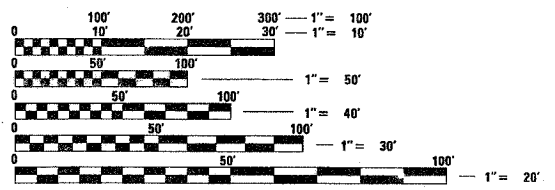
Plans Prepared By:

KNIGHT

Engineers & Architects

221 North LaSalle Street
 SUITE 300
 Chicago IL 60601
 Phone: (312)-577-3300, Fax (312)-577-3526

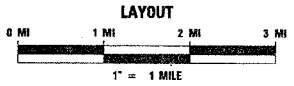
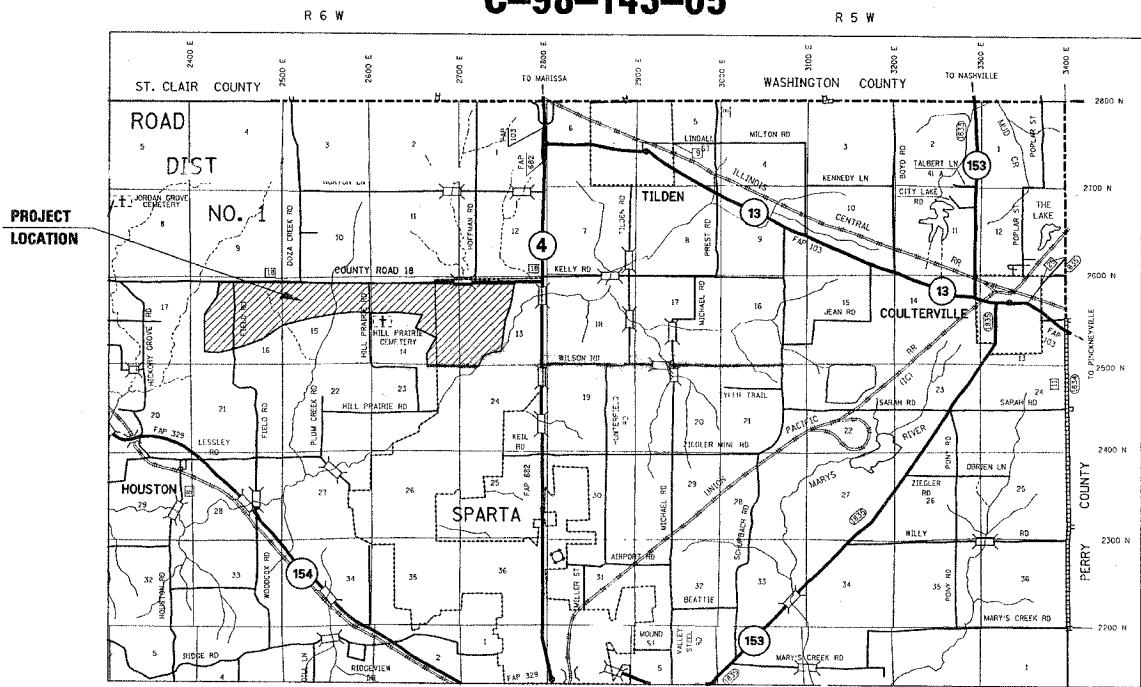
MICROFILMED _____
 REEL NUMBER _____
 AWARDED _____
 RESIDENT ENGINEER _____
 AS BUILT CHANGES WERE MADE
 ON THE FOLLOWING SHEETS



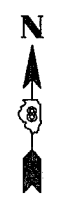
FULL SIZE PLANS HAVE BEEN PREPARED USING STANDARD ENGINEERING SCALES. REDUCED SIZED PLANS WILL NOT CONFORM TO STANDARD SCALES. IN MAKING MEASUREMENTS ON REDUCED PLANS, THE ABOVE SCALES MAY BE USED.

J.U.L.I.E.
 JOINT UTILITY LOCATION INFORMATION FOR EXCAVATION
 1-800-892-0123

CONTRACT NO. 76972



IL STATE PLANE WEST NAD 83
 X: 38.18706 Y: -89.75517



DANIEL G. KAVANAGH
 LICENSED PROFESSIONAL ENGINEER OF ILLINOIS
 062-04572
 exp. 11/30/05

STATE OF ILLINOIS
 DEPARTMENT OF TRANSPORTATION
 DIVISION OF HIGHWAYS

SUBMITTED Aug 31, 20 05
Mary Lamic
 DEPUTY DIRECTOR OF HIGHWAYS
 REGION FIVE ENGINEER

October 14, 20 05
Mike Hine
 ENGINEER OF DESIGN AND ENVIRONMENT

October 14, 20 05
Eric E. Haran
 DEPUTY DIRECTOR, DIVISION OF HIGHWAYS

**PRINTED BY THE AUTHORITY
 OF THE STATE OF ILLINOIS**

IDNR PLAN CONTACT: GARY ILES (618) 435-8138
 IDNR LANDSCAPE ARCHITECT: NED ENRIETTO (618) 435-8138

FAP SITE	SECTION	COUNTY	TOTAL SITES	SHT NO
PARK ROADS	DIST. 8 WSC 2006-1	RANDOLPH	43	2
STA.	TO STA.			

CONTRACT NO. 76972

SUMMARY OF QUANTITIES			TOTAL QUANTITIES	CONSTRUCTION TYPE CODE		
CODE NO	PAYITEM	UNIT		100% STATE Y003		
25000115	SEEDING, CLASS 1B	ACRE	2	2		
25000400	NITROGEN FERTILIZER NUTRIENT	POUND	180	180		
25000500	PHOSPHORUS FERTILIZER NUTRIENT	POUND	180	180		
25000600	POTASSIUM FERTILIZER NUTRIENT	POUND	180	180		
25000700	AGRICULTURAL GROUND LIMESTONE	TON	4	4		
25100115	MULCH, METHOD 2	ACRE	2	2		
25400200	SELECTIVE MOWING STAKES	EACH	385	385		
67100100	MOBILIZATION	L SUM	1	1		
A2000116	TREE, ACER X FREEMANII AUTUMN BLAZE (AUTUMN BLAZE FREEMAN MAPLE), 2" CALIPER, BALLED AND BURLAPPED	EACH	151	151		
A2001014	TREE, ACER RUBRUM (RED MAPLE), 1-3/4" CALIPER, BALLED AND BURLAPPED	EACH	122	122		
A2002370	TREE, BETULA NIGRA (RIVER BIRCH), 8' HEIGHT, CLUMP FORM, BALLED AND BURLAPPED	EACH	41	41		
A2002374	TREE, BETULA NIGRA (RIVER BIRCH), 10' HEIGHT, CLUMP FORM, BALLED AND BURLAPPED	EACH	28	28		
A2002912	TREE, CELTIS OCCIDENTALIS (COMMON HACKBERRY), 1-1/2" CALIPER, BALLED AND BURLAPPED	EACH	59	59		
A2002916	TREE, CELTIS OCCIDENTALIS (COMMON HACKBERRY), 2" CALIPER, BALLED AND BURLAPPED	EACH	30	30		
A2004216	TREE, FRAXINUS PENNSYLVANICA SUMMIT (SUMMIT GREEN ASH), 2" CALIPER, BALLED AND BURLAPPED	EACH	85	85		
A2005316	TREE, LIQUIDAMBAR STYRACIFLUA (AMERICAN SWEETGUM), 2" CALIPER, BALLED AND BURLAPPED	EACH	40	40		
A2006512	TREE, QUERCUS BICOLOR (SWAMP WHITE OAK), 1-1/2" CALIPER, BALLED AND BURLAPPED	EACH	33	33		
A2006516	TREE, QUERCUS BICOLOR (SWAMP WHITE OAK), 2" CALIPER, BALLED AND BURLAPPED	EACH	65	65		
A2006712	TREE, QUERCUS MACROCARPA (BUR OAK), CONTAINER GROWN, 3-GALLON"	EACH	136	136		
A2006716	"TREE, QUERCUS MACROCARPA (BUR OAK), 2" CALIPER, BALLED AND BURLAPPED	EACH	83	83		
A2006912	TREE, QUERCUS PALUSTRIS (PIN OAK), 1-1/2" CALIPER, BALLED AND BURLAPPED	EACH	144	144		
A2006916	TREE, QUERCUS PALUSTRIS (PIN OAK), 2" CALIPER, BALLED AND BURLAPPED	EACH	81	81		
A2007116	TREE, QUERCUS RUBRA (RED OAK), 2" CALIPER, BALLED AND BURLAPPED	EACH	69	69		

SUMMARY OF QUANTITIES			TOTAL QUANTITIES	CONSTRUCTION TYPE CODE		
CODE NO	PAYITEM	UNIT		100% STATE Y003		
A2007616	TREE, TAXODIUM DISTICHUM (COMMON BALD CYPRESS), 2" CALIPER, BALLED AND BURLAPPED	EACH	40	40		
A2C05063	TREE, QUERCUS BICOLOR (SWAMP WHITE OAK), CONTAINER GROWN, 3-GALLON	EACH	127	127		
A2C06063	TREE, QUERCUS PALUSTRIS (PIN OAK), CONTAINER GROWN, 3-GALLON	EACH	221	221		
A2C06163	TREE, QUERCUS RUBRA (RED OAK), CONTAINER GROWN, 3-GALLON	EACH	125	125		
A2C07063	TREE, TAXODIUM DISTICHUM (BALD CYPRESS), CONTAINER GROWN, 3-GALLON	EACH	109	109		
A2C17603	TREE, CRATAEGUS CRUSGALLI (COMMON THORN LESS COCKSPUR HAWTHORN), CONTAINER GROWN, 3-GALLON	EACH	90	90		
B2001166	TREE, CERCIS CANADENSIS (EASTERN REDBUD) 6' HEIGHT, CLUMP FORM, BALLED AND BURLAPPED	EACH	63	63		
B2001366	TREE, CORNUS FLORIDA (FLOWERING DOGWOOD), 6' HEIGHT, CLUMP FORM, BALLED AND BURLAPPED	EACH	22	22		
B2001666	TREE, CRATAEGUS CRUSGALLI INERMIS (THORN LESS COCKSPUR HAWTHORN), 6' HEIGHT, SHRUB FORM, BALLED AND BURLAPPED	EACH	80	80		
B2004170	TREE, MALUS PRAIRIFIRE (PRAIRIFIRE CRABAPPLE), 8' HEIGHT, CLUMP FORM, BALLED AND BURLAPPED	EACH	94	94		
C2004536	SHRUB, MYRICA PENNSYLVANICA (BAYBERRY), 3' HEIGHT, BALLED AND BURLAPPED	EACH	33	33		
C2011748	SHRUB, VIBURNUM DENTATUM (ARROWWOOD VIBURNUM), 4' HEIGHT, BALLED AND BURLAPPED	EACH	70	70		
C2C00424	SHRUB, ARONIA ARBUTIFOLIA BRILLIANT ISSIMA (BRILLIANT RED CHOKEBERRY), 2'-HEIGHT, CONTAINER GROWN	EACH	28	28		
C2C01663	SHRUB, CORNUS RACEMOSA (GREY DOGWOOD), CONTAINER GROWN, 3-GALLON	EACH	56	56		
D2002972	EVERGREEN, PINUS STROBUS (EASTERN WHITE PINE), 6' HEIGHT, BALLED AND BURLAPPED	EACH	152	152		
D2C01563	EVERGREEN, JUNIPERUS VIRGINIANA (EASTERN RED CEDAR), CONTAINER GROWN, 3-GALLON	EACH	126	126		
D2C05563	EVERGREEN, PINUS STROBUS (EASTERN WHITE PINE), CONTAINER GROWN, 3-GALLON"	EACH	40	40		
XX003268	HEMEROCALLIS 'HAPPY RETURNS' (1 GAL)	EACH	48	48		
<i>D2001052</i>	EVERGREEN, JUNIPERUS HORIZONTALIS "PLUMOSA COMPACTA" (COMPACT ANDORRA JUNIPER), 24" SPREAD, BALLED AND BURLAPPED	EACH	35	35		
<i>C2C02110</i>	SHRUB, COTONEASTER ADPRESSUS (CREEPING COTONEASTER), 30" WIDTH, BALLED AND BURLAPPED	EACH	12	12		

ILLINOIS DEPARTMENT OF TRANSPORTATION

SUMMARY OF QUANTITIES

PARK ROADS
SECTION DIST. 8 WSC 2006-1
RANDOLPH COUNTY

DRAWN BY:

SECTION	COUNTY	TOTAL	SHEET
DIST. 8 WSC 2006-1	RANDOLPH	43	2A
STA.		TO STA.	

CONTRACT NO. 76972

SUMMARY OF QUANTITIES			100% STATE Y003 TOTAL		
CODE NO	PAYITEM	UNIT	QUANTITIES		
C2C04063	SHRUB, ITEA VIRGINICA (VIRGINIA SWEETSPIRE), CONTAINER GROWN, 3-GALLON	EACH	99		
C2006063	SHRUB, RHUS CAPALLINA (FLAMELEAF SUMAC), 3 GALLON, CONTAINER GROWN	EACH	30		
A2001012	TREE, ACER RUBRUM (RED MAPLE), 1-1/2" CALIPER, BALLED AND BURLAPPED	EACH	110		
A2C00263	TREE, ACER RUBRUM (RED MAPLE), CONTAINER GROWN, 3-GALLON	EACH	376		
A2000112	TREE, ACER X FREEMANII AUTUMN BLAZE (AUTUMN BLAZE FREEMAN MAPLE), 1-1/2" CALIPER, BALLED AND BURLAPPED	EACH	81		
B2000900	TREE, AMELANCHIER ARBOREA (DOWNY SERVICEBERRY), 6' HEIGHT, CLUMP FORM, BALLED AND BURLAPPED	EACH	16		
A2C01563	TREE, BETULA NIGRA (RIVER BIRCH), CONTAINER GROWN, 3-GALLON	EACH	66		
A2C02663	TREE, CELTIS OCCIDENTALIS (COMMON HACKBERRY), CONTAINER GROWN, 3-GALLON	EACH	44		
A2C03163	TREE, FRAXINUS PENNSYLVANICA SUMMIT (SUMMIT GREEN ASH), CONTAINER GROWN, 3-GALLON	EACH	10		
A2004212	TREE, FRAXINUS PENNSYLVANICA SUMMIT (SUMMIT GREEN ASH), 1-1/2" CALIPER, BALLED AND BURLAPPED	EACH	23		
A2005314	TREE, LIQUIDAMBAR STYRACIFLUA (AMERICAN SWEETGUM), 1-1/2" CALIPER, BALLED AND BURLAPPED	EACH	46		
A2C0763	TREE, LIQUIDAMBAR STYRACIFLUA (AMERICAN SWEETGUM), CONTAINER GROWN, 3-GALLON	EACH	70		
A2006612	TREE, QUERCUS IMBRICARIA (SHINGLE OAK), 1-1/2" CALIPER, BALLED AND BURLAPPED	EACH	65		
A2C03463	TREE, QUERCUS IMBRICARIA (SHINGLE OAK), CONTAINER GROWN, 3-GALLON	EACH	62		
A2007112	TREE, QUERCUS RUBRA (RED OAK), 1-1/2" CALIPER, BALLED AND BURLAPPED	EACH	57		
A2007612	TREE, TAXODIUM DISTICHUM (COMMON BALD CYPRESS), 1-1/2" CALIPER, BALLED AND BURLAPPED	EACH	18		
X0325170	PLANTING BED PREPARATION	SQ FT	5700		
X0325173	ADDITIONAL TREE AND SHRUB WATERING	UNIT	318		

ILLINOIS DEPARTMENT OF TRANSPORTATION

SUMMARY OF QUANTITIES

PARK ROADS
SECTION DIST. 8 WSC 2006-1
RANDOLPH COUNTY

DRAWN BY:

PAGE NO.	SECTION	COUNTY	TOTAL SHEETS	SHEET NO.
PARK ROADS	DIST. 8 WSC 2006-1	RANDOLPH	43	28
STA.	TO STA.			

CONTRACT NO. 76972

ITEM NO	PAYITEM	UNIT	TOTAL QUANTITIES	PLAN CODE	COMMENTS
1	SEEDING, CLASS 1B	ACRE	2		
2	NITROGEN FERTILIZER NUTRIENT	POUND	180		
3	PHOSPHORUS FERTILIZER NUTRIENT	POUND	180		
4	POTASSIUM FERTILIZER NUTRIENT	POUND	180		
5	AGRICULTURAL GROUND LIMESTONE	TON	4		
6	MULCH, METHOD 2 (PARKING AREA ISLANDS, MAIN ENTRANCE, CAMPGROUND ENTRANCE)	ACRE	2		
7	SELECTIVE MOWING STAKES	EACH	385		
8	MOBILIZATION	L SUM	1		
9	TREE, ACER X FREEMANII AUTUMN BLAZE (AUTUMN BLAZE FREEMAN MAPLE), 2" CALIPER, BALLED AND BURLAPPED	EACH	151	AF 2.0"	
10	TREE, ACER RUBRUM (RED MAPLE), 1-3/4" CALIPER, BALLED AND BURLAPPED	EACH	122	AR 1.75"	
11	TREE, BETULA NIGRA (RIVER BIRCH), 8' HEIGHT, CLUMP FORM, BALLED AND BURLAPPED	EACH	41	BN 8'	
12	TREE, BETULA NIGRA (RIVER BIRCH), 10' HEIGHT, CLUMP FORM, BALLED AND BURLAPPED	EACH	28	BN 10'	
13	TREE, CELTIS OCCIDENTALIS (COMMON HACKBERRY), 1-1/2" CALIPER, BALLED AND BURLAPPED	EACH	59	CO 1.5"	
14	TREE, CELTIS OCCIDENTALIS (COMMON HACKBERRY), 2" CALIPER, BALLED AND BURLAPPED	EACH	30	CO 2.0"	
15	TREE, FRAXINUS PENNSYLVANICA SUMMIT (SUMMIT GREEN ASH), 2" CALIPER, BALLED AND BURLAPPED	EACH	85	FP 2.0"	
16	TREE, LIQUIDAMBAR STYRACIFLUA (AMERICAN SWEETGUM), 2" CALIPER, BALLED AND BURLAPPED	EACH	40	LS 2.0"	
17	TREE, QUERCUS BICOLOR (SWAMP WHITE OAK), 1-1/2" CALIPER, BALLED AND BURLAPPED	EACH	33	QB 1.5"	
18	TREE, QUERCUS BICOLOR (SWAMP WHITE OAK), 2" CALIPER, BALLED AND BURLAPPED	EACH	65	QB 2.0"	
19	TREE, QUERCUS MACROCARPA (BUR OAK), CONTAINER GROWN, 3-GALLON	EACH	136	QM CONTAINER	
20	TREE, QUERCUS MACROCARPA (BUR OAK), 2" CALIPER, BALLED AND BURLAPPED	EACH	83	QM 2.0"	
21	TREE, QUERCUS PALUSTRIS (PIN OAK), 1-1/2" CALIPER, BALLED AND BURLAPPED	EACH	144	QP 1.5"	
22	TREE, QUERCUS PALUSTRIS (PIN OAK), 2" CALIPER, BALLED AND BURLAPPED	EACH	81	QP 2.0"	
23	TREE, QUERCUS RUBRA (RED OAK), 2" CALIPER, BALLED AND BURLAPPED	EACH	69	QR 2.0"	
24	TREE, TAXODIUM DISTICHUM (COMMON BALD CYPRESS), 2" CALIPER, BALLED AND BURLAPPED	EACH	40	TD 2.0"	
25	TREE, QUERCUS BICOLOR (SWAMP WHITE OAK), CONTAINER GROWN, 3-GALLON	EACH	127	QB CONTAINER	
26	TREE, QUERCUS PALUSTRIS (PIN OAK), CONTAINER GROWN, 3-GALLON	EACH	221	QP CONTAINER	
27	TREE, QUERCUS RUBRA (RED OAK), CONTAINER GROWN, 3-GALLON	EACH	125	QR CONTAINER	
28	TREE, TAXODIUM DISTICHUM (BALD CYPRESS), CONTAINER GROWN, 3-GALLON	EACH	109	TD CONTAINER	
29	TREE, CRATAEGUS CRUSGALLI (THORN LESS COCKSPUR HAWTHORN), CONTAINER GROWN, 3-GALLON	EACH	90	CC CONTAINER	
30	TREE, CERCIS CANADENSIS (EASTERN REDBUD), 6' HEIGHT, CLUMP FORM, BALLED AND BURLAPPED	EACH	63	CD 6'	
31	TREE, CORNUS FLORIDA (FLOWERING DOGWOOD), 6' HEIGHT, CLUMP FORM, BALLED AND BURLAPPED	EACH	22	CF 6'	
32	TREE, CRATAEGUS CRUSGALLI INERMIS (THORN LESS COCKSPUR HAWTHORN), 6' HEIGHT, SHRUB FORM, BALLED AND BURLAPPED	EACH	80	CC 6'	
33	TREE, MALUS PRAIRIFIRE (PRAIRIFIRE CRABAPPLE), 8' HEIGHT, CLUMP FORM, BALLED AND BURLAPPED	EACH	94	MP 8'	
34	SHRUB, MYRICA PENNSYLVANICA (BAYBERRY), 3' HEIGHT, BALLED AND BURLAPPED	EACH	33	MB 3'	
35	SHRUB, VIBURNUM DENTATUM (ARROWWOOD VIBURNUM), 4' HEIGHT, BALLED AND BURLAPPED	EACH	70	VD 4'	
36	SHRUB, ARONIA ARBUTIFOLIA BRILLIANT ISSIMA (BRILLIANT RED CHOKEBERRY), 2'-HEIGHT, CONTAINER GROWN	EACH	28	AB CONTAINER	
37	SHRUB, CORNUS RACEMOSA (GREY DOGWOOD), CONTAINER GROWN, 3-GALLON	EACH	56	CR CONTAINER	
38	EVERGREEN, PINUS STROBUS (EASTERN WHITE PINE), 6' HEIGHT, BALLED AND BURLAPPED	EACH	152	PS 6'	
39	EVERGREEN, JUNIPERUS VIRGINIANA (EASTERN RED CEDAR), CONTAINER GROWN, 3-GALLON	EACH	126	JV CONTAINER	
40	EVERGREEN, PINUS STROBUS (EASTERN WHITE PINE), CONTAINER GROWN, 3-GALLON	EACH	40	PS CONTAINER	
41	HEMEROCALLIS 'HAPPY RETURNS' (1 GAL)	EACH	48	HH 6"	
42	EVERGREEN, JUNIPERUS HORIZONTALIS "PLUMOSA COMPACTA" (COMPACT ANDORRA JUNIPER), 24" SPREAD, BALLED AND BURLAPPED	EACH	35	JH CONTAINER	
43	SHRUB, COTONEASTER ADPRESSUS (CREEPING COTONEASTER), 30" WIDTH, BALLED AND BURLAPPED	EACH	12	CA 30"	
44	SHRUB, ITEA VIRGINICA (VIRGINIA SWEETSPIRE), CONTAINER GROWN, 3-GALLON	EACH	99	IT CONTAINER	
45	SHRUB, RHUS CAPALLINA (FLAMELEAF SUMAC), 3 GALLON, CONTAINER GROWN	EACH	30	RC CONTAINER	
46	TREE, ACER RUBRUM (RED MAPLE), 1-1/2" CALIPER, BALLED AND BURLAPPED	EACH	110	AR 1.5"	
47	TREE, ACER RUBRUM (RED MAPLE), CONTAINER GROWN, 3-GALLON	EACH	376	AR CONTAINER	
48	TREE, ACER X FREEMANII AUTUMN BLAZE (AUTUMN BLAZE FREEMAN MAPLE), 1-1/2" CALIPER, BALLED AND BURLAPPED	EACH	81	AF 1.5"	
49	TREE, AMELANCHIER ARBOREA (DOWNY SERVICEBERRY), 6' HEIGHT, CLUMP FORM, BALLED AND BURLAPPED	EACH	16	AA 6'	
50	TREE, BETULA NIGRA (RIVER BIRCH), CONTAINER GROWN, 3-GALLON	EACH	66	BN CONTAINER	MULTI-STEMMED
51	TREE, CELTIS OCCIDENTALIS (COMMON HACKBERRY), CONTAINER GROWN, 3-GALLON	EACH	44	CO CONTAINER	
52	TREE, FRAXINUS PENNSYLVANICA SUMMIT (SUMMIT GREEN ASH), CONTAINER GROWN, 3-GALLON	EACH	10	FP CONTAINER	
53	TREE, FRAXINUS PENNSYLVANICA SUMMIT (SUMMIT GREEN ASH), 1-1/2" CALIPER, BALLED AND BURLAPPED	EACH	23	FP 1.5"	
54	TREE, LIQUIDAMBAR STYRACIFLUA (AMERICAN SWEETGUM), 1-1/2" CALIPER, BALLED AND BURLAPPED	EACH	46	LS 1.5"	
55	TREE, LIQUIDAMBAR STYRACIFLUA (AMERICAN SWEETGUM), CONTAINER GROWN, 3-GALLON	EACH	70	LS CONTAINER	
56	TREE, QUERCUS IMBRICARIA (SHINGLE OAK), 1-1/2" CALIPER, BALLED AND BURLAPPED	EACH	65	QI 1.5"	
57	TREE, QUERCUS IMBRICARIA (SHINGLE OAK), CONTAINER GROWN, 3-GALLON	EACH	62	QI CONTAINER	
58	TREE, QUERCUS RUBRA (RED OAK), 1-1/2" CALIPER, BALLED AND BURLAPPED	EACH	57	QR 1.5"	
59	TREE, TAXODIUM DISTICHUM (COMMON BALD CYPRESS), 1-1/2" CALIPER, BALLED AND BURLAPPED	EACH	18	TD 1.5"	
60	PLANTING BED PREPARATION	SQ FT	5700		
61	ADDITIONAL TREE AND SHRUB WATERING	1000 GAL			

GENERAL LANDSCAPE PLAN NOTES

- ALL WORK UNDER THIS CONTRACT SHALL CONFORM TO ALL APPLICABLE SECTIONS OF THE STANDARD SPECIFICATIONS WITH PARTICULAR ATTENTION TO SECTION 253. PLANTING WOODY PLANTS, THE SUPPLEMENTAL SPECIFICATIONS AND THE FOLLOWING PLAN NOTES.
- CONTRACTOR SHALL VERIFY LOCATION AND DEPTH OF ALL UTILITIES PRIOR TO COMMENCEMENT OF WORK WITH LOCAL UTILITY COMPANIES AND/OR CONTRACTORS FROM OTHER PHASES OF WORK AT THE WORLD SHOOTING AND RECREATION COMPLEX. IF UTILITIES OR OTHER OBSTRUCTIONS ARE DISCOVERED WHICH CONFLICT WITH THE PLANTING PLAN, NOTIFY THE LANDSCAPE ARCHITECT (NED ENRIETTO, 618-435-8138) SO ADJUSTMENTS CAN BE MADE. DAMAGE TO ANY UTILITY AS A RESULT OF PLANTING OPERATIONS ARE THE RESPONSIBILITY OF THE CONTRACTOR.
- PROVIDE QUANTITY OF PLANT MATERIAL ON THE PLANT SUMMARY. CONTRACTOR IS RESPONSIBLE FOR INSTALLING ALL PLANTINGS AS SHOWN ON THE DRAWINGS.
- THE OWNERS REPRESENTATIVE HAS THE RIGHT TO INSPECT AND APPROVE OR REJECT ALL PLANT MATERIAL PRIOR TO INSTALLATION (NED ENRIETTO 618-435-8138).
- MEASUREMENTS, CALIPER, BRANCHING, GRADING QUALITY, BALLING AND BURLAPPING FOR ALL PLANT MATERIAL SHALL ADHERE TO THE THE AMERICAN STANDARD OF NURSERY STOCK, ANSIZ60-2004 AND THE AMERICAN NURSERY AND LANDSCAPE ASSOCIATION.
- DO NOT MAKE SUBSTITUTIONS. IF SPECIFIED LANDSCAPE MATERIAL IS NOT OBTAINABLE, SUBMIT PROOF OF NON-AVAILABILITY TO RE/LA, TOGETHER WITH PROPOSAL FOR USE OF EQUIVALENT MATERIAL. THE CONTRACTOR SHALL SUBMIT ALL REQUESTS TO THE LANDSCAPE ARCHITECT (NED ENRIETTO, 618-435-8138) FOR APPROVAL 30 DAYS PRIOR TO COMMENCING WORK.
- MAINTAIN OR PROVIDE POSITIVE DRAINAGE FLOW. DO NOT OBSTRUCT THE NATURAL OR ENGINEERED DRAINAGE FLOW PATTERNS. NOTIFY LANDSCAPE ARCHITECT (NED ENRIETTO, 618-435-8138) OF ANY DRAINAGE CONCERNS.
- CONTRACTOR SHALL TAKE ALL PRECAUTIONS TO PROTECT EXISTING PAVED AREAS, SIDEWALKS, TURF GRASS AND EXISTING VEGETATION. ANY DAMAGE TO PAVEMENT, SHOULDERS OR RUTTING THESE AREAS SHALL BE REPAIRED OR REPLACED BY THE CONTRACTOR AT THEIR EXPENSE. CONTRACTOR IS TO MAINTAIN WORK AREAS IN A NEAT AND ORDERLY MANNER.
- A PRE-PLANTING MEETING WILL BE HELD WITH DNR, DOT, CDB REPRESENTATIVES ON SITE. NUMEROUS CONTRACTORS WILL BE WORKING ON-SITE DURING THE CONSTRUCTION OF THIS PROJECT. LANDSCAPE CONTRACTOR MUST ATTEND WEEKLY ON-SITE COORDINATION MEETINGS, SCHEDULE WORK TO AVOID CONFLICTS AND COOPERATE WITH ALL CONTRACTORS.
- MAINTENANCE OF THE PLANTED AREAS THROUGH THE ACCEPTANCE PERIOD SHALL INCLUDE WATERING, PROTECTION FROM INSECTS, OTHER DISEASE, WEEDING AND PRUNING AS WELL AS REPLACEMENT OF ANY PLANTS WHICH APPEAR TO BE IN DISTRESS. TREE STAKES SHALL BE SECURE AT ALL TIMES. DEFECTIVE MATERIALS AS DETERMINED BY THE OWNER SHALL BE REPLACED IMMEDIATELY WITH SPECIMENS OF THE SAME SPECIES AND SIZE AS THE ORIGINAL.
- WEEDING AND WATERING OPERATIONS SHALL BE PERFORMED AS DIRECTED BY OWNERS REPRESENTATIVE DURING THE PERIOD OF ESTABLISHMENT IN ACCORDANCE WITH ARTICLES 253.14 AND 253.15 OF THE STANDARD SPECIFICATIONS.
- WHEN INSTALLATION HAS BEEN ACCOMPLISHED, SUBMIT TO THE OWNER'S REPRESENTATIVE A WRITTEN REQUEST FOR FINAL INSPECTION. NOTIFICATION OF ACCEPTANCE OF ALL WORK WILL BE MADE BY THE OWNER'S REPRESENTATIVE TO THE CONTRACTOR IN WRITING, EXCLUSIVE OF THE POSSIBLE REPLACEMENT OF PLANTS SUBJECT TO THE GUARANTEE.
- THE CONTRACTOR SHALL FURNISH SEEDING CLASS 1B TO ALL PLANTING ISLANDS LOCATED IN THE WEST SHOOTING LINE PARKING LOT, EVENTS CENTER PARKING LOT, PAVILION AREA PARKING LOT AND EAST SHOOTING LINE PARKING LOT.
- IDNR SHALL FURNISH THE TOPSOIL FOR ALL PLANTING ISLANDS LOCATED IN THE WEST SHOOTING LINE PARKING LOT, EVENTS CENTER PARKING LOT, PAVILION AREA PARKING LOT AND EAST SHOOTING LINE PARKING LOT. CONTACT GARY ILES (618-435-8183) TO COORDINATE THE SCHEDULE FOR THE COMPLETION OF THIS TASK.
- IDNR SHALL RE-GRADE THE OLD ROAD BED NEAR THE MAIN ENTRANCE. CONTACT GARY ILES (618-435-8183) TO COORDINATE THE SCHEDULE FOR COMPLETION OF THIS TASK.
- ILLINOIS STATE LAW REQUIRES A 48-HOUR NOTICE TO BE GIVEN TO UTILITIES BEFORE DIGGING. FIELD MARKING OF FACILITIES MAY BE OBTAINED BY CONTACTING J.U.L.I.E. OR FOR NON-MEMBERS, THE UTILITY COMPANY DIRECTLY. AGENCIES KNOW TO HAVE FACILITIES WITHIN THE PROJECT AREA ARE AS FOLLOWS:
 - ILLINOIS POWER CO.
 - EXXON MOBIL PIPELINE CO.
 - VERIZON NORTH, INC.
(MEMBERS OF J.U.L.I.E. (800) 892-0123 ARE INDICATED BY *. NON-J.U.L.I.E. MEMBERS MUST BE NOTIFIED INDIVIDUALLY.)

LIST OF STANDARDS

NONE

COMMITMENTS

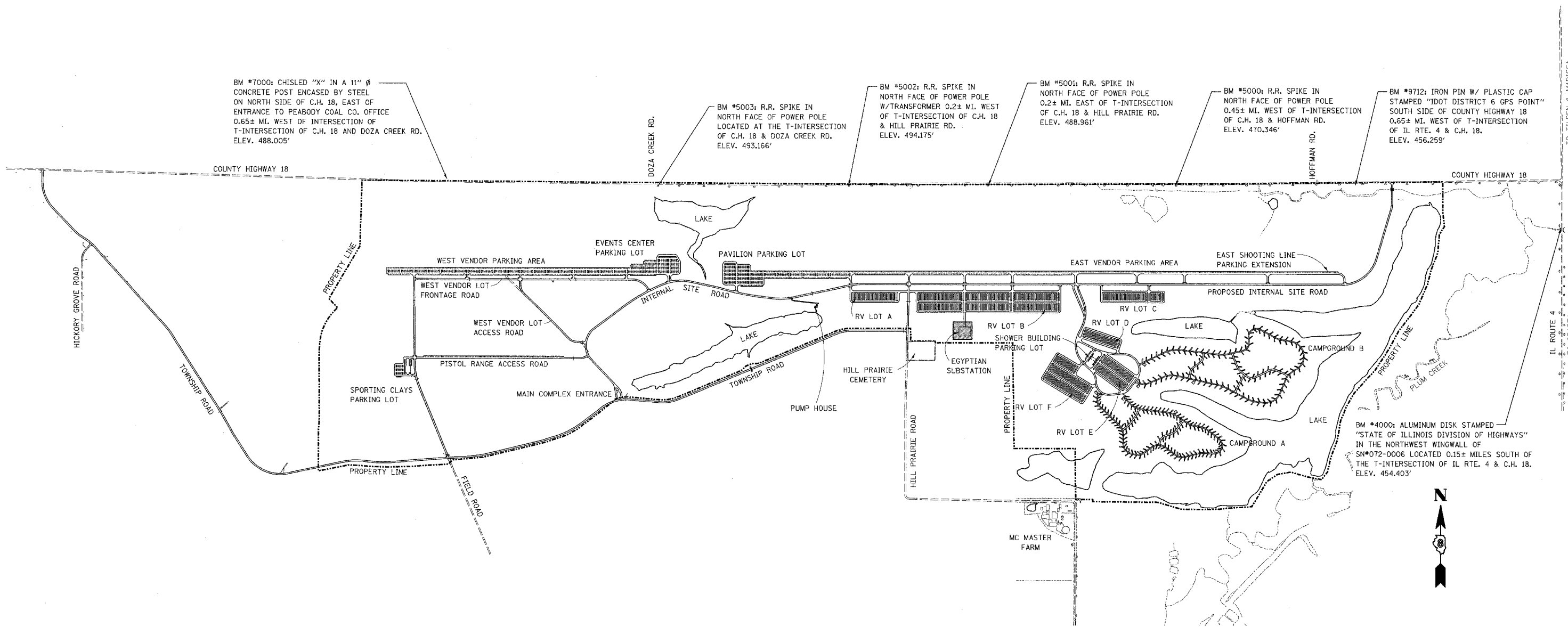
NONE

ILLINOIS DEPARTMENT OF TRANSPORTATION
**GENERAL NOTES
&
SCHEDULE OF QUANTITIES**
PARK ROADS
SECTION DIST. 8 WSC 2006-1
RANDOLPH COUNTY

DRAWN BY:

FAP FILE	SECTION	COUNTY	TOTAL SHEETS	SHEET NO.
PARK ROADS	DIST. 8 WSC 2006-1	RANDOLPH	43	3
STA.	TO STA.			

CONTRACT NO. 76972



BM #7000: CHISELED "X" IN A 11" Ø CONCRETE POST ENCASED BY STEEL ON NORTH SIDE OF C.H. 18, EAST OF ENTRANCE TO PEABODY COAL CO. OFFICE 0.65± MI. WEST OF INTERSECTION OF T-INTERSECTION OF C.H. 18 AND DOZA CREEK RD. ELEV. 488.005'

BM #5003: R.R. SPIKE IN NORTH FACE OF POWER POLE LOCATED AT THE T-INTERSECTION OF C.H. 18 & DOZA CREEK RD. ELEV. 493.166'

BM #5002: R.R. SPIKE IN NORTH FACE OF POWER POLE W/TRANSFORMER 0.2± MI. WEST OF T-INTERSECTION OF C.H. 18 & HILL PRAIRIE RD. ELEV. 494.175'

BM #5001: R.R. SPIKE IN NORTH FACE OF POWER POLE 0.2± MI. EAST OF T-INTERSECTION OF C.H. 18 & HILL PRAIRIE RD. ELEV. 488.961'

BM #5000: R.R. SPIKE IN NORTH FACE OF POWER POLE 0.45± MI. WEST OF T-INTERSECTION OF C.H. 18 & HOFFMAN RD. ELEV. 470.346'

BM #9712: IRON PIN W/ PLASTIC CAP STAMPED "IDOT DISTRICT 6 GPS POINT" SOUTH SIDE OF COUNTY HIGHWAY 18 0.65± MI. WEST OF T-INTERSECTION OF IL RTE. 4 & C.H. 18. ELEV. 456.259'


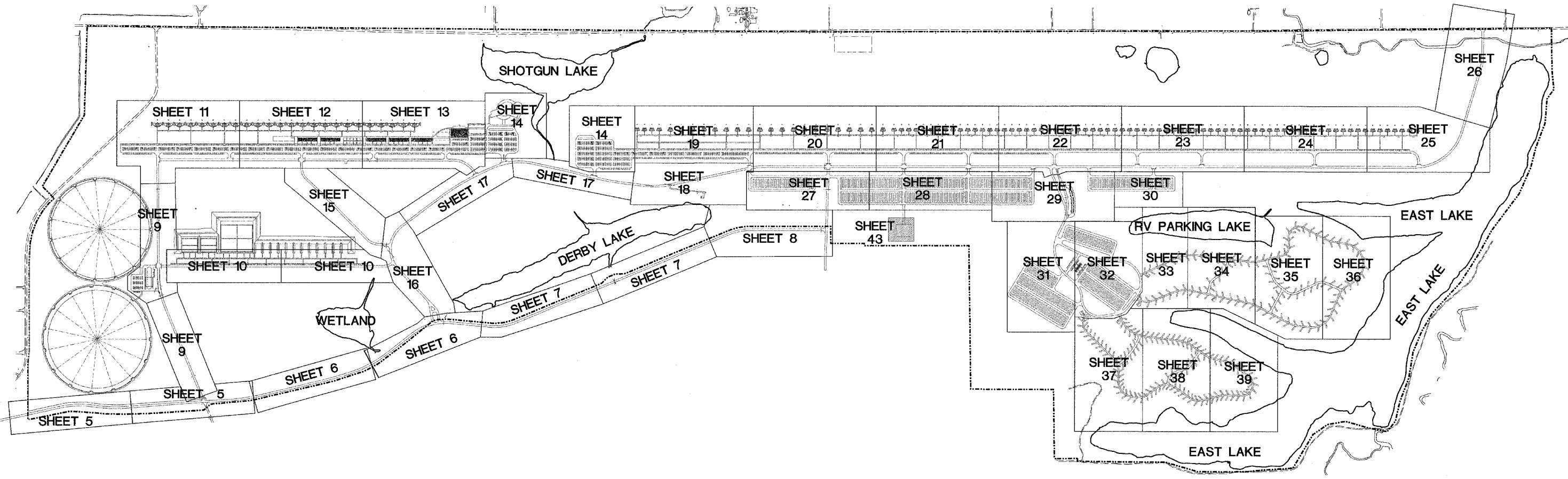
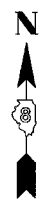
BM #4000: ALUMINUM DISK STAMPED "STATE OF ILLINOIS DIVISION OF HIGHWAYS" IN THE NORTHWEST WINGWALL OF SN#072-0006 LOCATED 0.15± MILES SOUTH OF THE T-INTERSECTION OF IL RTE. 4 & C.H. 18. ELEV. 454.403'



ILLINOIS DEPARTMENT OF TRANSPORTATION
**WORLD SHOOTING COMPLEX
 PHASE III - SITE LAYOUT
 AND BENCHMARKS**
 PARK ROADS
 SECTION DIST. 8 WSC 2006-1
 RANDOLPH COUNTY
 DRAWN BY:

PAP. NO.	SECTION	COUNTY	TOTAL SHEETS	SHEET NO.
PARK ROADS	DIST. 8 WSC 2006-1	RANDOLPH	43	4
STA.	TO STA.			

CONTRACT NO. 76972

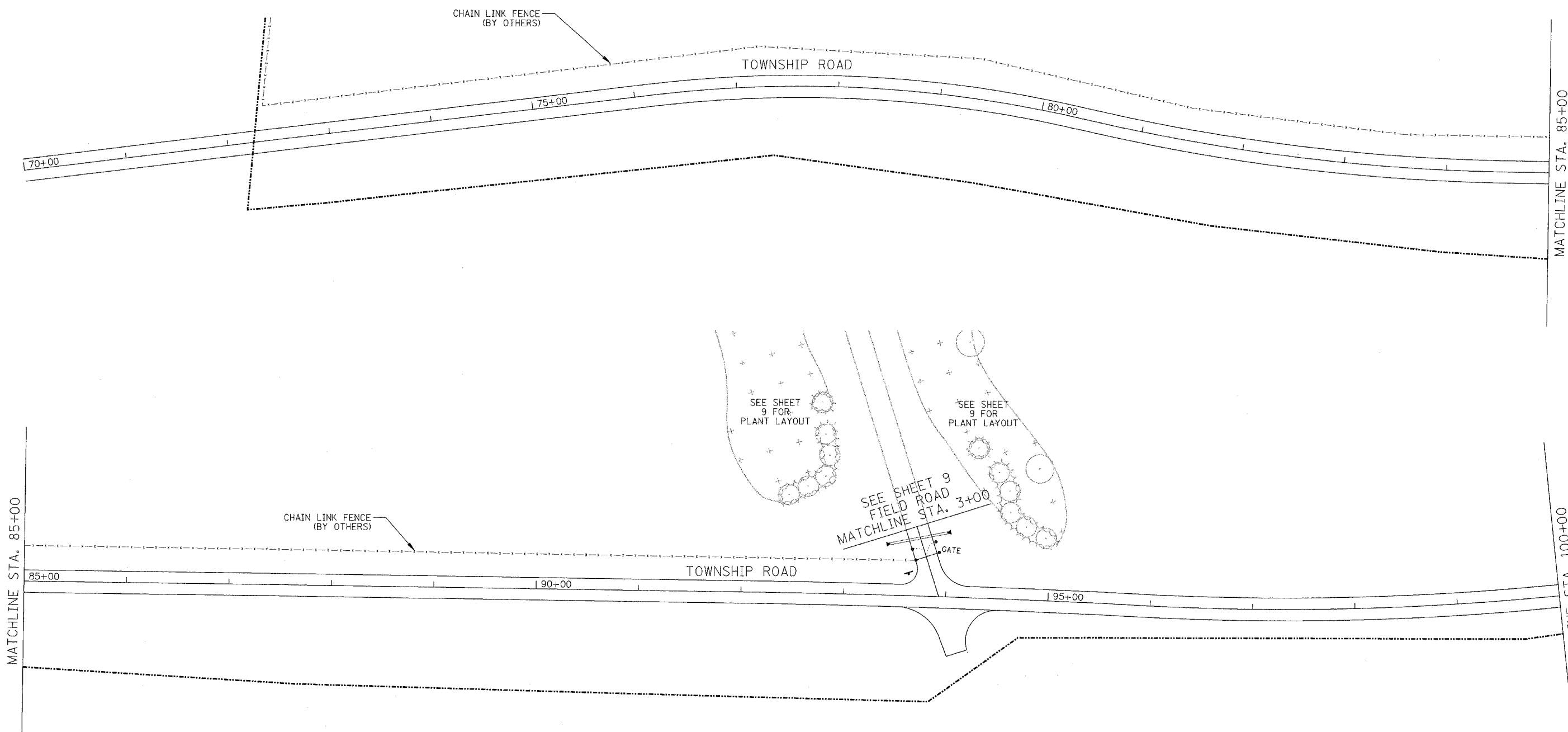


ILLINOIS DEPARTMENT OF TRANSPORTATION
 PLAN VIEW
 WORLD SHOOTING COMPLEX SHEET GRID
 LANDSCAPING
 PARK ROADS
 SECTION DIST. 8 WSC 2006-1
 RANDOLPH COUNTY

DRAWN BY:

PAP. NO.	SECTION	COUNTY	TOTAL SHEETS	SHEET NO.
PARK ROADS	DIST. 8 WSC 2006-1	RANDOLPH	43	5
STA. 70+00		TO STA. 100+00		

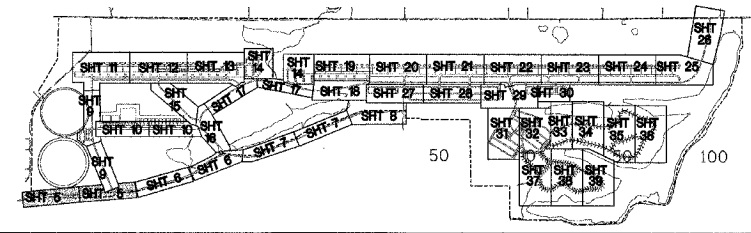

CONTRACT NO. 76972



MATCHLINE STA. 85+00

MATCHLINE STA. 85+00

MATCHLINE STA. 100+00
SEE SHEET 6



ILLINOIS DEPARTMENT OF TRANSPORTATION

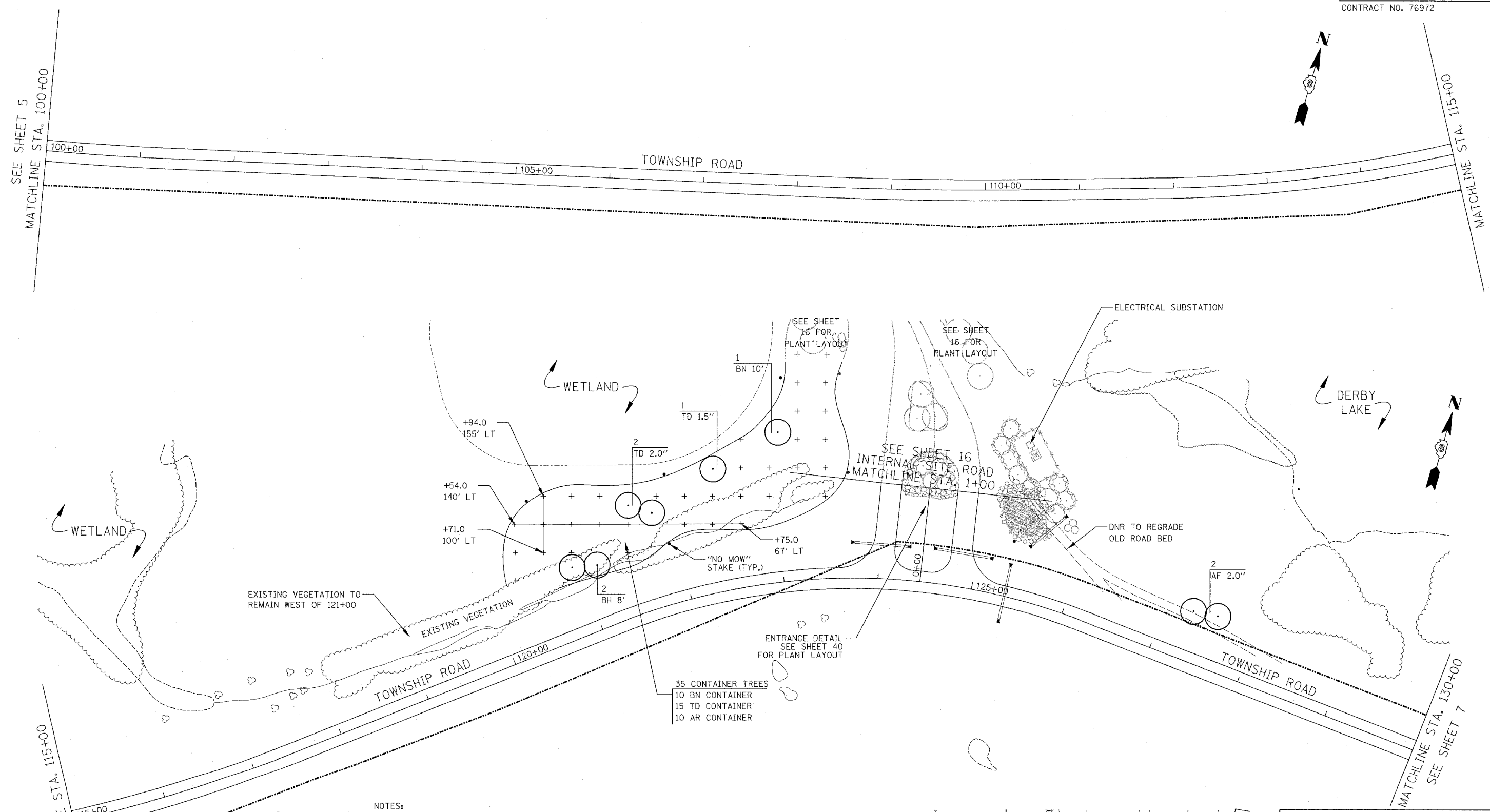
PLAN VIEW
TOWNSHIP ROAD
LANDSCAPING

PARK ROADS
SECTION DIST. 8 WSC 2006-1
RANDOLPH COUNTY

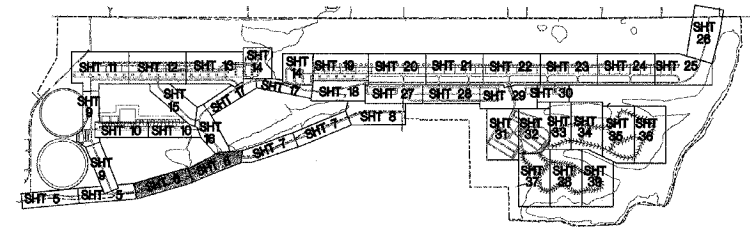

DRAWN BY:

TWP. NO.	SECTION	COUNTY	TOTAL SHEETS	SHEET NO.
PARK ROADS	DIST. 8 WSC 2006-1	RANDOLPH	43	6
STA. 100+00		TO STA. 130+00		

CONTRACT NO. 76972



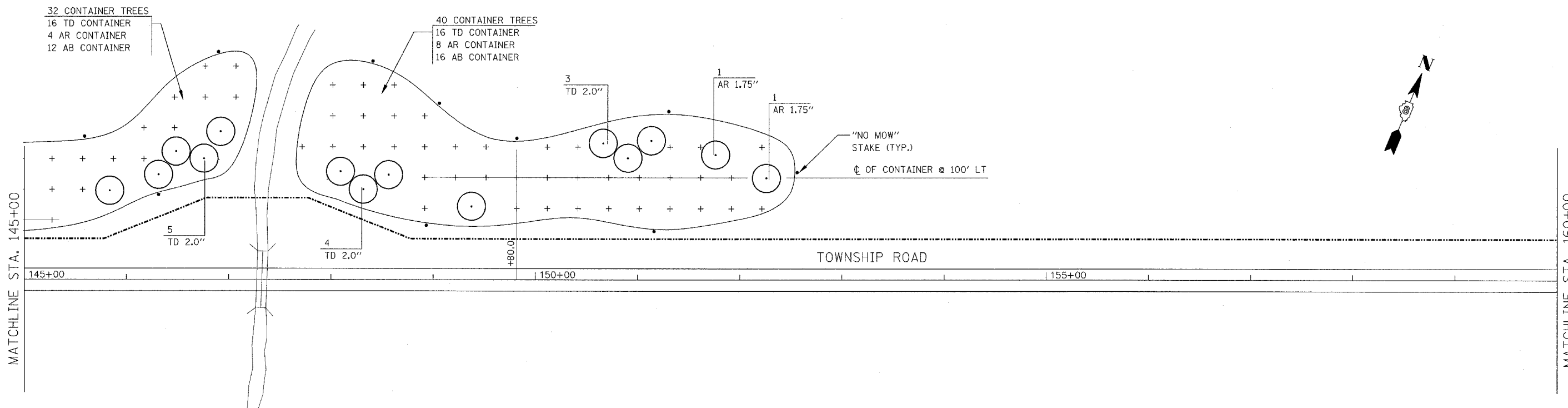
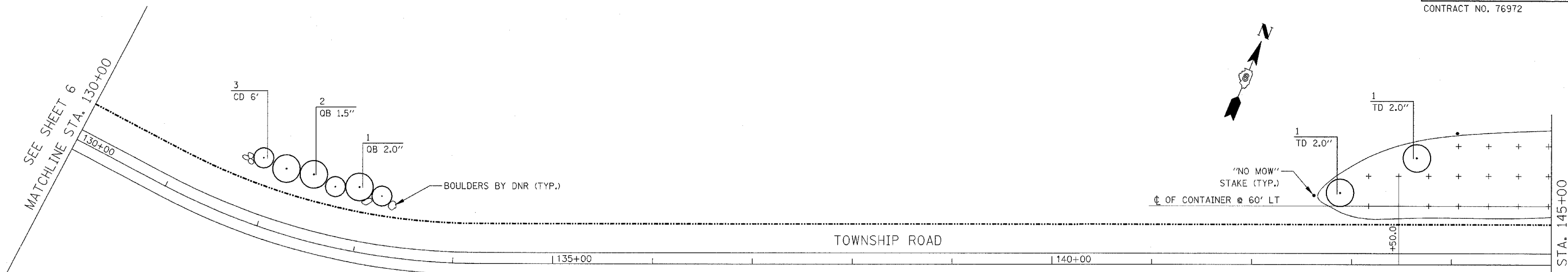
- NOTES:
1. LAYOUT CONTAINER TREES AT THE LOCATION DEPICTED "+".
 2. TYPICAL SPACING IS 30' x 30' UNLESS OTHERWISE NOTED.
 3. PLACE NO MOW STAKE AT APPROXIMATE LOCATION SHOWN A MINIMUM OF 10' FROM ANY CONTAINER SHRUBS OR TREES



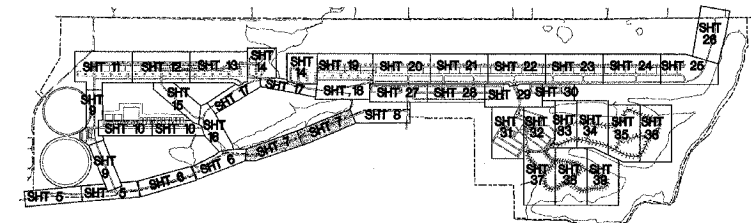

ILLINOIS DEPARTMENT OF TRANSPORTATION
PLAN VIEW
TOWNSHIP ROAD
LANDSCAPING
 PARK ROADS
 SECTION DIST. 8 WSC 2006-1
 RANDOLPH COUNTY
 DRAWN BY:

FAP NO.	SECTION	COUNTY	TOTAL SHEETS	SHEET NO.
PARK ROADS	DIST. 8 WSC 2006-1	RANDOLPH	43	7
STA. 130+00		TO STA. 160+00		

CONTRACT NO. 76972



- NOTES:
- LAYOUT CONTAINER TREES AT THE LOCATION DEPICTED "+".
 - TYPICAL SPACING IS 30' x 30' UNLESS OTHERWISE NOTED.
 - PLACE NO MOW STAKE AT APPROXIMATE LOCATION SHOWN A MINIMUM OF 10' FROM ANY CONTAINER SHRUBS OR TREES



ILLINOIS DEPARTMENT OF TRANSPORTATION
PLAN VIEW
TOWNSHIP ROAD
LANDSCAPING
 PARK ROADS
 SECTION DIST. 8 WSC 2006-1
 RANDOLPH COUNTY
 DRAWN BY:

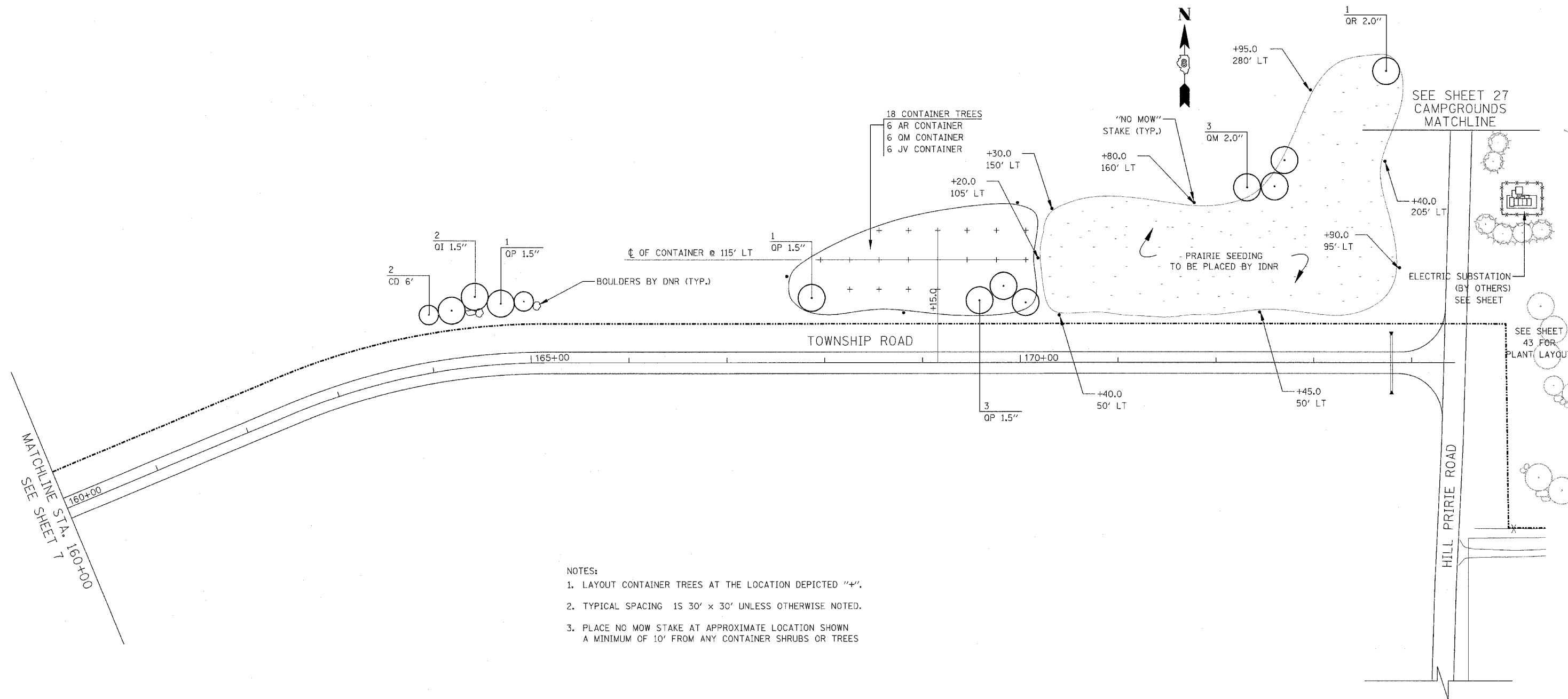
MATCHLINE STA. 145+00

MATCHLINE STA. 160+00
SEE SHEET 8

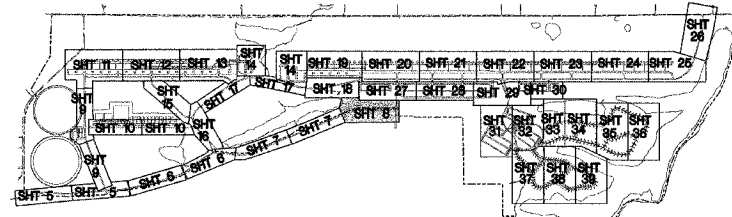
SEE SHEET 6
MATCHLINE STA. 130+00

FAP RTE.	SECTION	COUNTY	TOTAL SHTS	SHT NO.
PARK ROADS	DIST. 8 WSC 2006-1	RANDOLPH	43	8
STA. 160+00		TO STA. 174+44.07		

CONTRACT NO. 76972



- NOTES:
1. LAYOUT CONTAINER TREES AT THE LOCATION DEPICTED "+".
 2. TYPICAL SPACING 1S 30' x 30' UNLESS OTHERWISE NOTED.
 3. PLACE NO MOW STAKE AT APPROXIMATE LOCATION SHOWN A MINIMUM OF 10' FROM ANY CONTAINER SHRUBS OR TREES



ILLINOIS DEPARTMENT OF TRANSPORTATION
PLAN VIEW
TOWNSHIP ROAD
LANDSCAPING
 PARK ROADS
 SECTION DIST. 8 WSC 2006-1
 RANDOLPH COUNTY
 DRAWN BY:

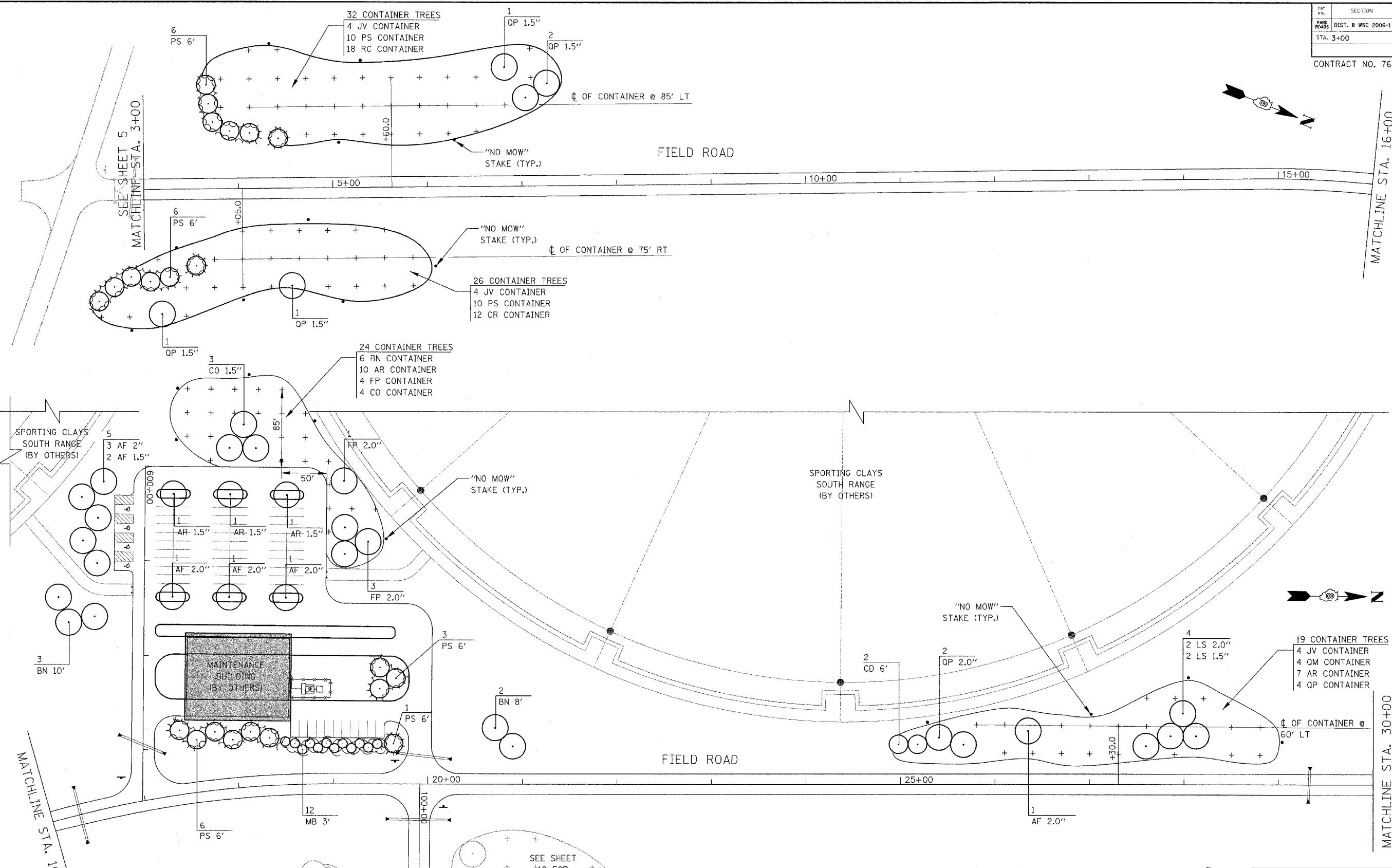
MATCHLINE STA. 160+00
 SEE SHEET 7

SEE SHEET 27
 CAMPGROUNDS
 MATCHLINE

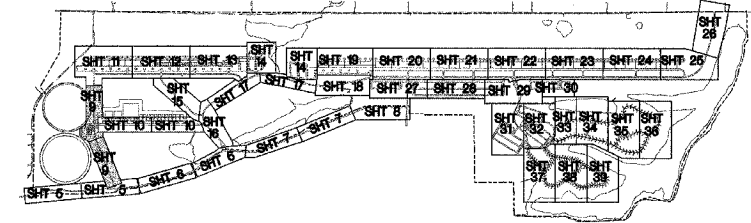
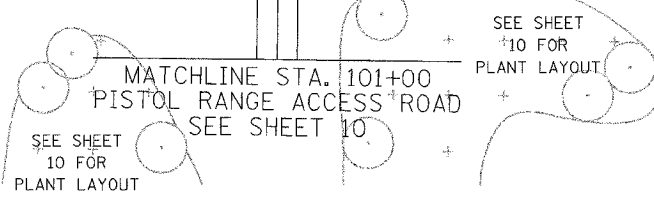
SEE SHEET
 43 FOR
 PLANT LAYOUT

APP. ETC.	SECTION	COUNTY	TOTAL SHEETS	SHEET NO.
PARK ROADS	DIST. 8 WSC 2006-1	RANDOLPH	43	9
STA. 3+00		TO STA. 30+00		

CONTRACT NO. 76972



- NOTES:
- LAYOUT CONTAINER TREES AT THE LOCATION DEPICTED "+".
 - TYPICAL SPACING 1S 30' x 30' UNLESS OTHERWISE NOTED.
 - PLACE NO MOW STAKE AT APPROXIMATE LOCATION SHOWN A MINIMUM OF 10' FROM ANY CONTAINER SHRUBS OR TREES



ILLINOIS DEPARTMENT OF TRANSPORTATION

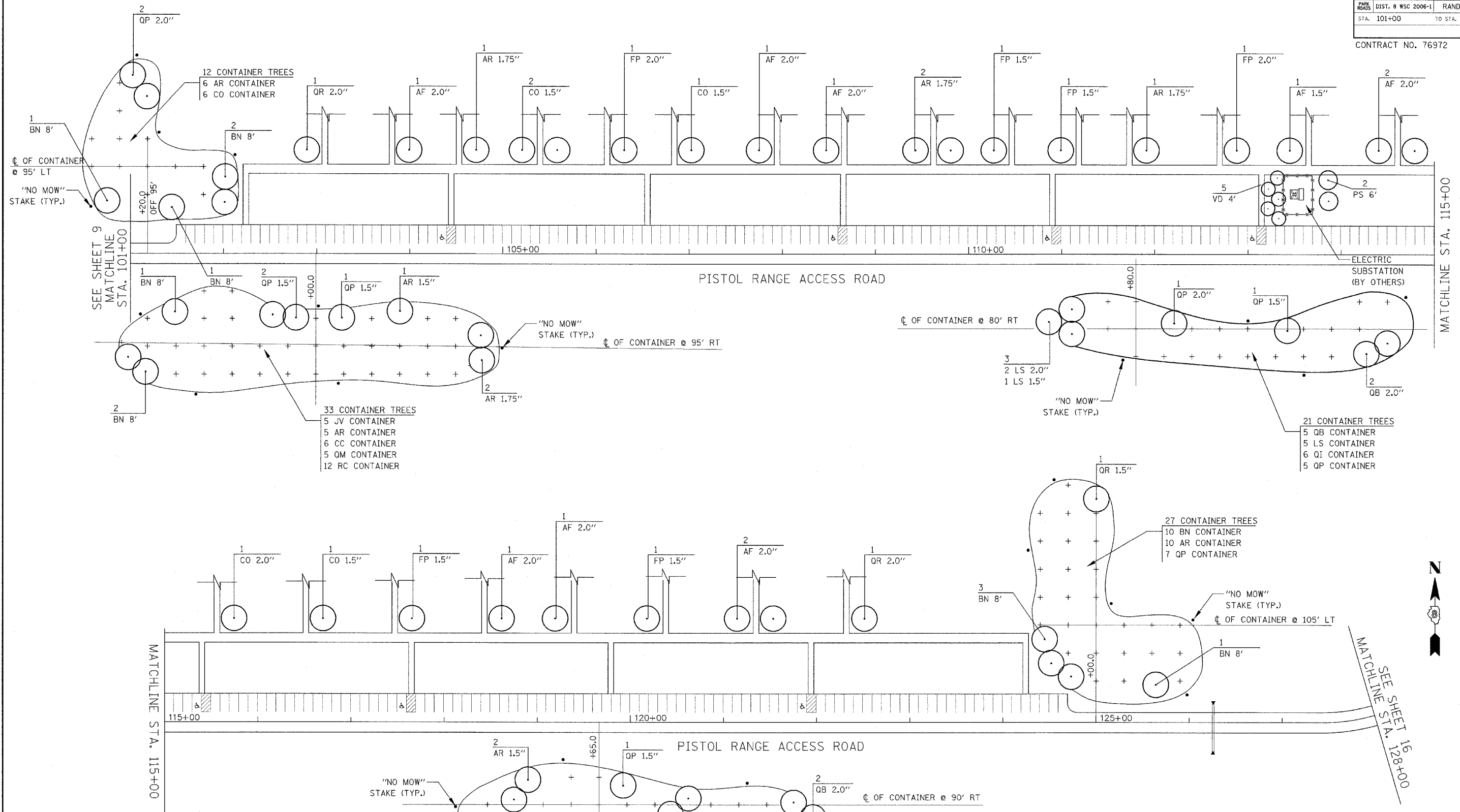
**PLAN VIEW
FIELD ROAD
LANDSCAPING**

PARK ROADS
SECTION DIST. 8 WSC 2006-1
RANDOLPH COUNTY

DRAWN BY:

FAP FILE	SECTION	COUNTY	TOTAL SHEETS	SHEET NO.
PARK ROADS	DIST. 8 WSC 2006-1	RANDOLPH	43	10
STA. 101+00		TO STA. 128+00		

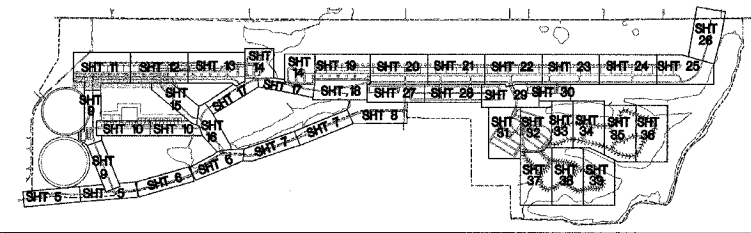
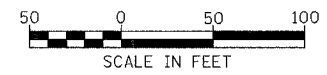
CONTRACT NO. 76972



NOTES:

- LAYOUT CONTAINER TREES AT THE LOCATION DEPICTED "+".
- TYPICAL SPACING IS 30' x 30' UNLESS OTHERWISE NOTED.
- PLACE NO MOW STAKE AT APPROXIMATE LOCATION SHOWN A MINIMUM OF 10' FROM ANY CONTAINER SHRUBS OR TREES

- 24 CONTAINER TREES
- 6 QP CONTAINER
 - 6 AR CONTAINER
 - 6 OB CONTAINER
 - 6 BN CONTAINER



ILLINOIS DEPARTMENT OF TRANSPORTATION

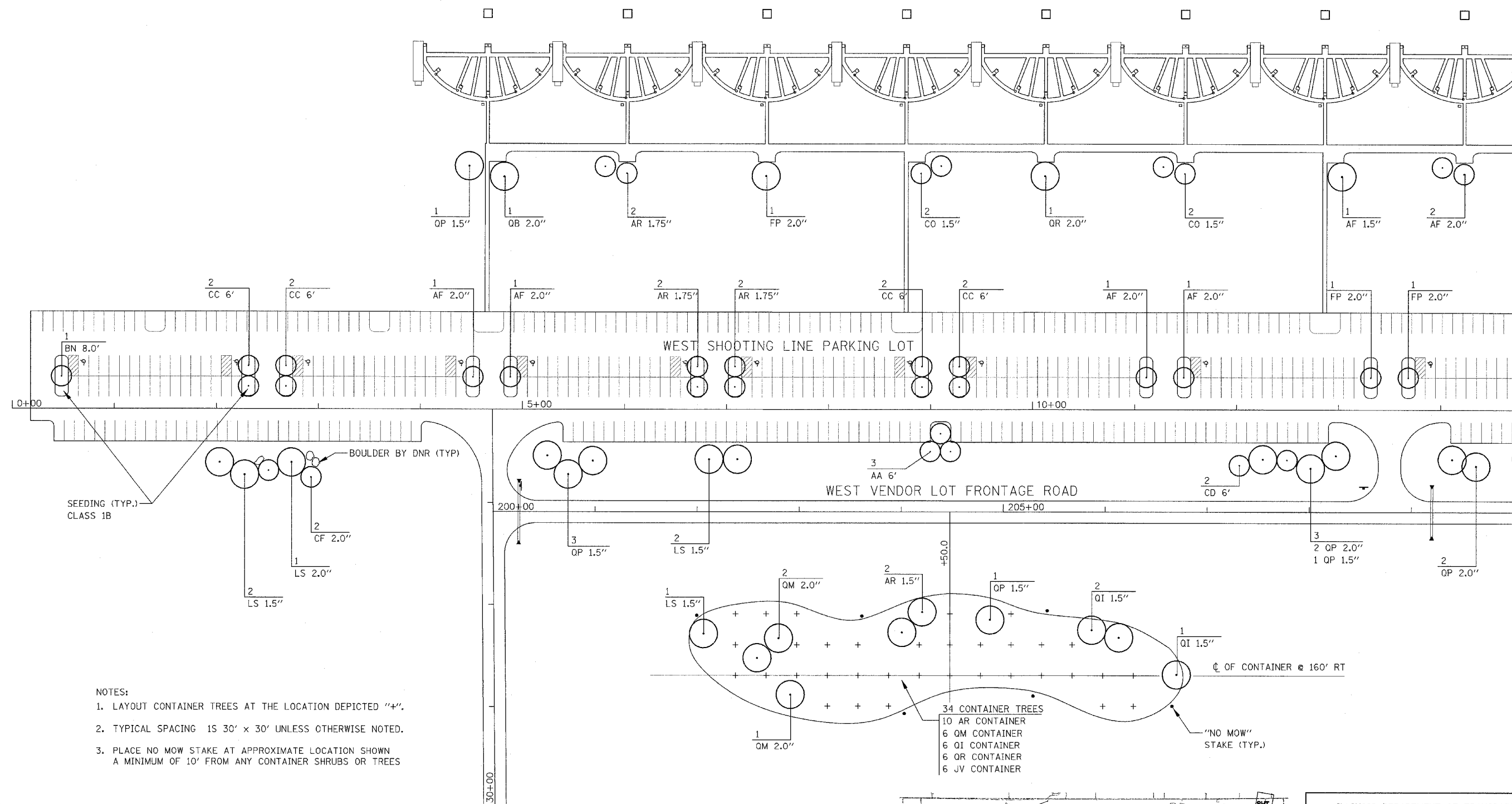
PLAN VIEW
PISTOL RANGE ACCESS ROAD
LANDSCAPING

PARK ROADS
SECTION DIST. 8 WSC 2006-1
RANDOLPH COUNTY

DRAWN BY:

TAP	SECTION	COUNTY	TOTAL	SHT
NO.			SHTS	NO.
PARK	DIST. 8 WSC 2006-1	RANDOLPH	43	11
ROADS				
STA. 200+00	TO STA. 210+00			

CONTRACT NO. 76972

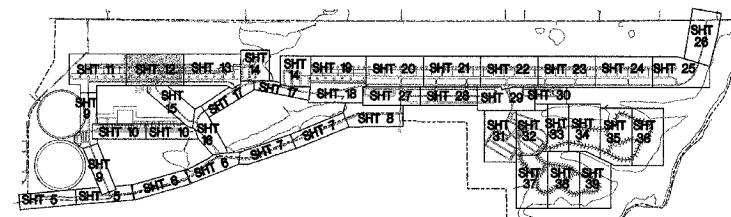



MATCHLINE STA. 210+00
SEE SHEET 12

NOTES:

- LAYOUT CONTAINER TREES AT THE LOCATION DEPICTED "+".
- TYPICAL SPACING IS 30' x 30' UNLESS OTHERWISE NOTED.
- PLACE NO MOW STAKE AT APPROXIMATE LOCATION SHOWN A MINIMUM OF 10' FROM ANY CONTAINER SHRUBS OR TREES

MATCHLINE STA. 30+00
FIELD ROAD
SEE SHEET 9

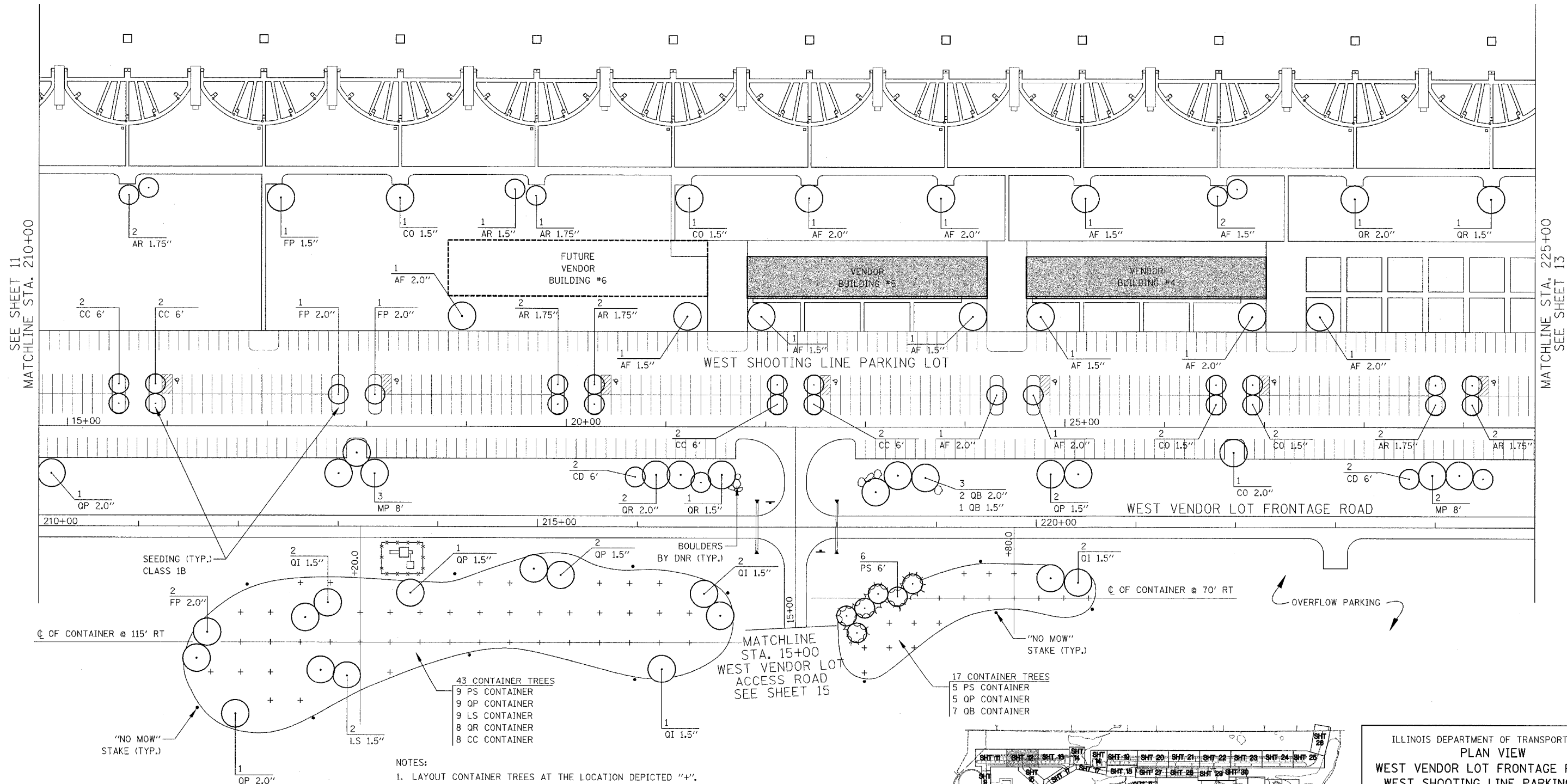


ILLINOIS DEPARTMENT OF TRANSPORTATION
PLAN VIEW
WEST VENDOR LOT FRONTAGE ROAD &
WEST SHOOTING LINE PARKING LOT
LANDSCAPING
PARK ROADS
SECTION DIST. 8 WSC 2006-1
RANDOLPH COUNTY

DRAWN BY:

FAP NO.	SECTION	COUNTY	TOTAL SHEETS	SHEET NO.
PARK ROADS	DIST. 8 WSC 2006-1	RANDOLPH	43	12
STA. 210+00		TO STA. 225+00		

CONTRACT NO. 76972



SEE SHEET 11
MATCHLINE STA. 210+00

MATCHLINE STA. 225+00
SEE SHEET 13

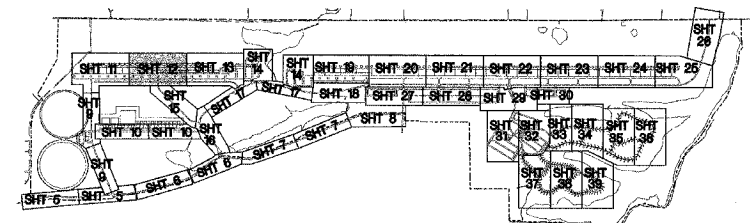
SEEDING (TYP.)
CLASS 1B

"NO MOW"
STAKE (TYP.)

- NOTES:
- LAYOUT CONTAINER TREES AT THE LOCATION DEPICTED "+".
 - TYPICAL SPACING 15 30' x 30' UNLESS OTHERWISE NOTED.
 - PLACE NO MOW STAKE AT APPROXIMATE LOCATION SHOWN A MINIMUM OF 10' FROM ANY CONTAINER SHRUBS OR TREES

- 43 CONTAINER TREES
 9 PS CONTAINER
 9 OP CONTAINER
 9 LS CONTAINER
 8 QR CONTAINER
 8 CC CONTAINER

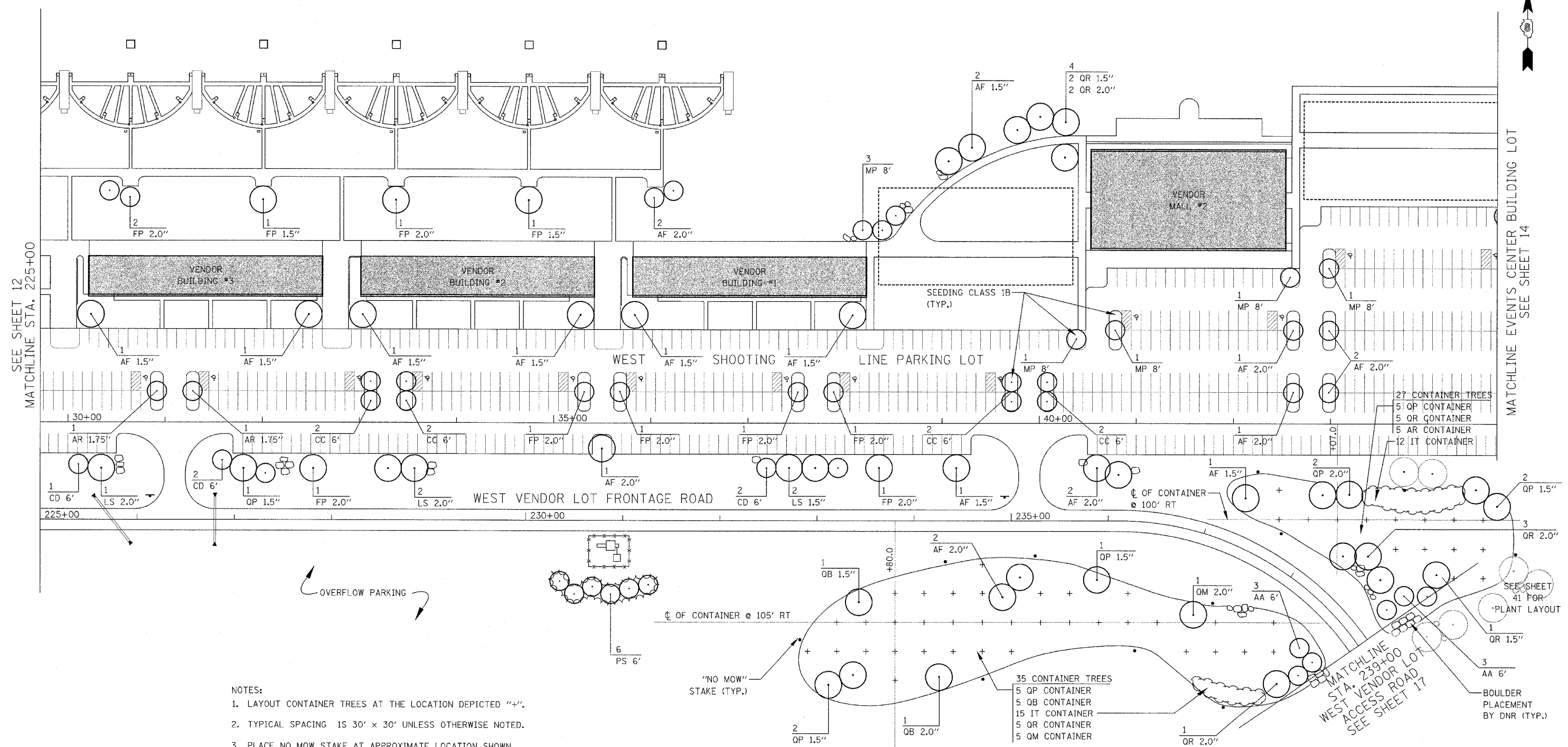
- 17 CONTAINER TREES
 5 PS CONTAINER
 5 OP CONTAINER
 7 QB CONTAINER



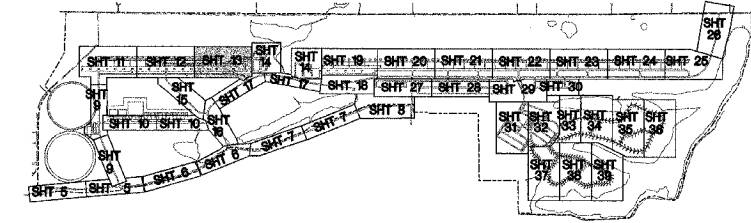
ILLINOIS DEPARTMENT OF TRANSPORTATION
 PLAN VIEW
 WEST VENDOR LOT FRONTAGE ROAD &
 WEST SHOOTING LINE PARKING LOT
 LANDSCAPING
 PARK ROADS
 SECTION DIST. 8 WSC 2006-1
 RANDOLPH COUNTY
 DRAWN BY:

DATE	SECTION	COUNTY	TOTAL SHEETS	SHEET NO.
PARK ROADS	DIST. 8 WSC 2006-1	RANDOLPH	43	13
STA. 225+00		TO STA. 239+00		

CONTRACT NO. 76972



- NOTES:
- LAYOUT CONTAINER TREES AT THE LOCATION DEPICTED "+".
 - TYPICAL SPACING IS 30' x 30' UNLESS OTHERWISE NOTED.
 - PLACE NO MOW STAKE AT APPROXIMATE LOCATION SHOWN A MINIMUM OF 10' FROM ANY CONTAINER SHRUBS OR TREES

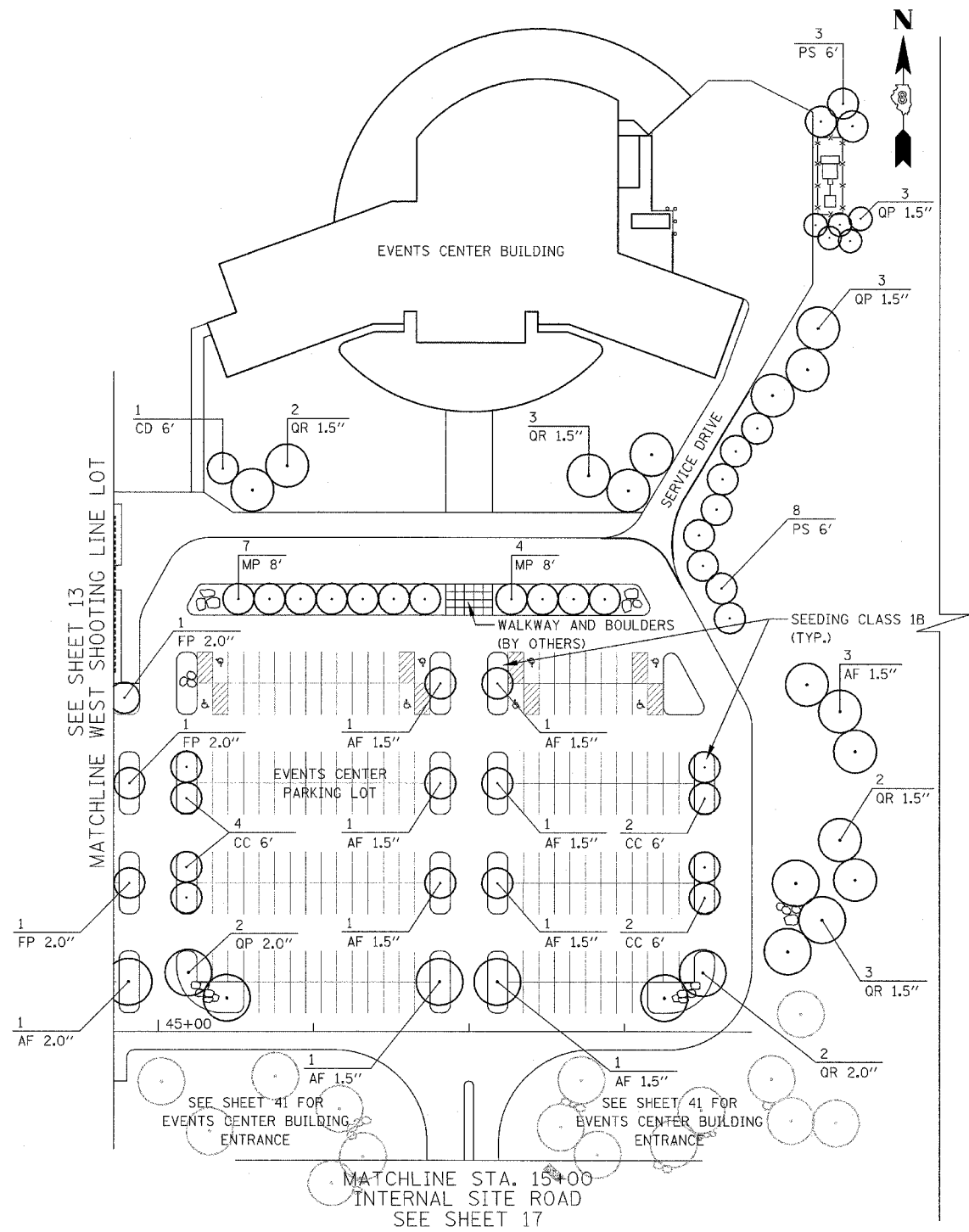


ILLINOIS DEPARTMENT OF TRANSPORTATION
PLAN VIEW
WEST VENDOR LOT FRONTAGE ROAD & WEST SHOOTING LINE PARKING LOT LANDSCAPING
 PARK ROADS
 SECTION DIST. 8 WSC 2006-1
 RANDOLPH COUNTY

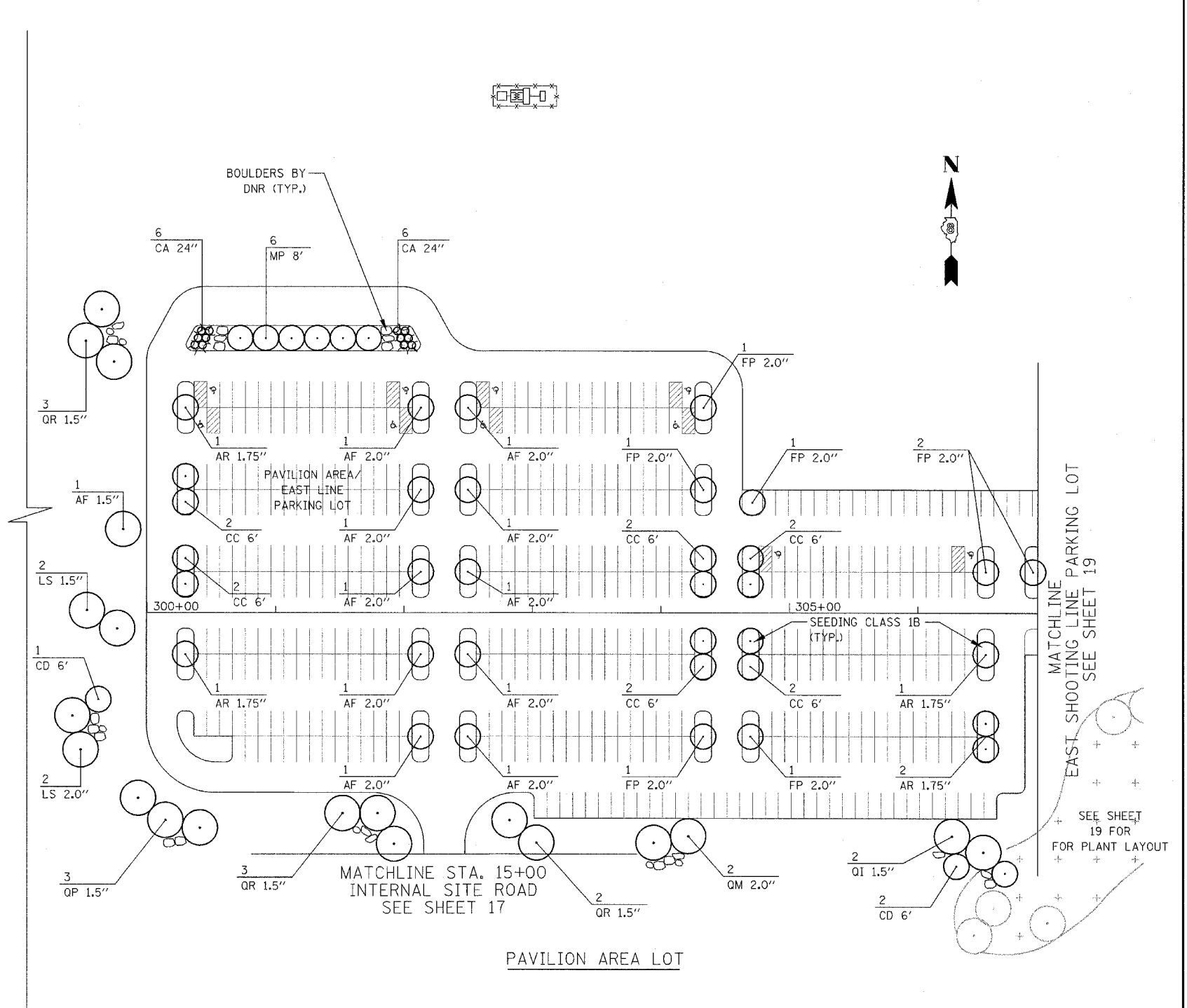
DRAWN BY:

FAP NO.	SECTION	COUNTY	TOTAL SHTS	SHT NO.
PARK ROADS	DIST. 8 WSC 2006-1	RANDOLPH	43	14
STA.	TO STA.			

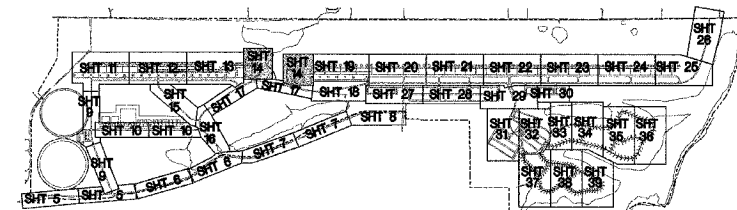
CONTRACT NO. 76972



EVENTS CENTER BUILDING LOT



PAVILION AREA LOT

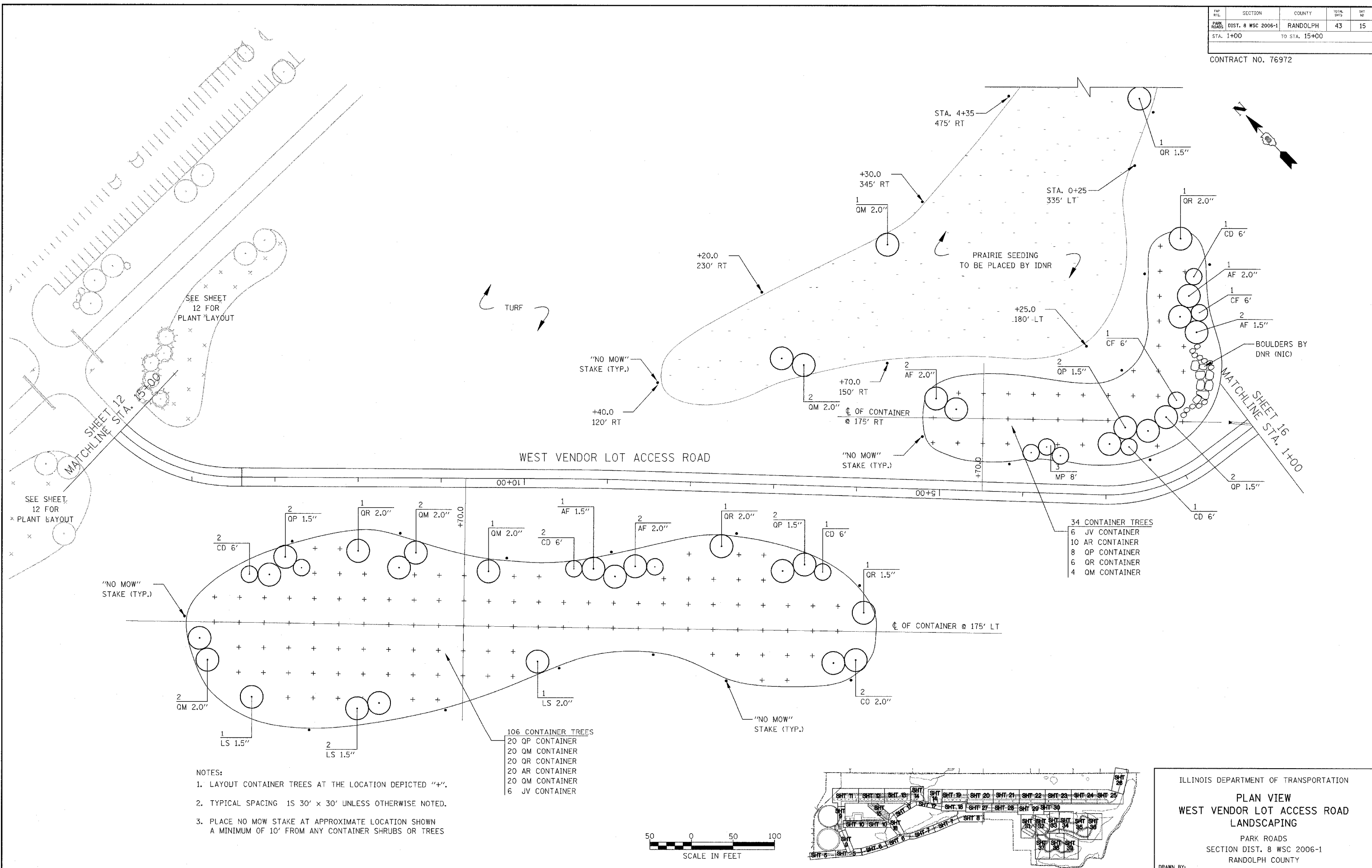


ILLINOIS DEPARTMENT OF TRANSPORTATION
 PLAN VIEW
 EVENTS CENTER BUILDING LOT &
 PAVILION AREA LOT
 LANDSCAPING
 PARK ROADS
 SECTION DIST. 8 WSC 2006-1
 RANDOLPH COUNTY

DRAWN BY:

PAR. NO.	SECTION	COUNTY	TOTAL SHEETS	SHEET NO.
PARK ROADS	DIST. 8 WSC 2006-1	RANDOLPH	43	15
STA. 1+00		TO STA. 15+00		

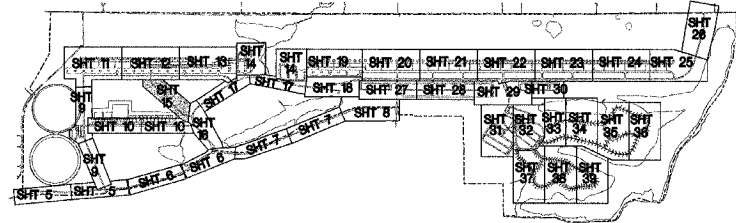

CONTRACT NO. 76972



- NOTES:
- LAYOUT CONTAINER TREES AT THE LOCATION DEPICTED "+".
 - TYPICAL SPACING IS 30' x 30' UNLESS OTHERWISE NOTED.
 - PLACE NO MOW STAKE AT APPROXIMATE LOCATION SHOWN A MINIMUM OF 10' FROM ANY CONTAINER SHRUBS OR TREES

- 106 CONTAINER TREES
- 20 QP CONTAINER
 - 20 QM CONTAINER
 - 20 QR CONTAINER
 - 20 AR CONTAINER
 - 20 OM CONTAINER
 - 6 JV CONTAINER

- 34 CONTAINER TREES
- 6 JV CONTAINER
 - 10 AR CONTAINER
 - 8 QP CONTAINER
 - 6 QR CONTAINER
 - 4 OM CONTAINER



ILLINOIS DEPARTMENT OF TRANSPORTATION

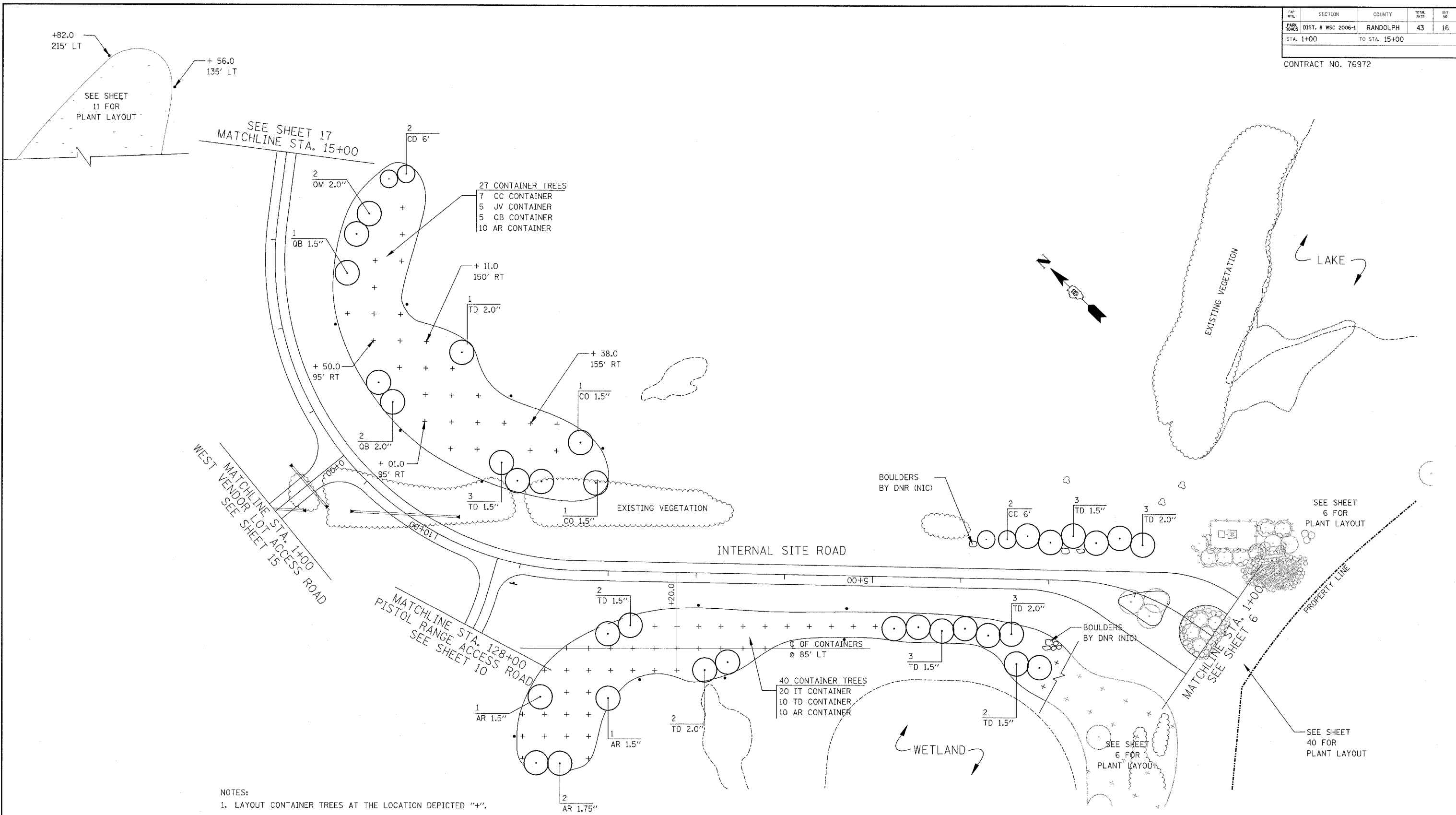
PLAN VIEW
WEST VENDOR LOT ACCESS ROAD
LANDSCAPING

PARK ROADS
 SECTION DIST. 8 WSC 2006-1
 RANDOLPH COUNTY

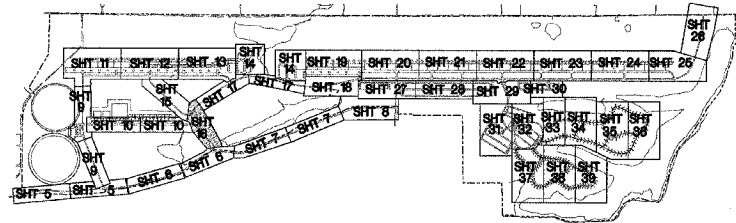
DRAWN BY:

DIST. NO.	SECTION	COUNTY	TOTAL SHEETS	SHEET NO.
PARK ROADS	DIST. 8 WSC 2006-1	RANDOLPH	43	16
STA. 1+00		TO STA. 15+00		

CONTRACT NO. 76972



- NOTES:
1. LAYOUT CONTAINER TREES AT THE LOCATION DEPICTED "+".
 2. TYPICAL SPACING IS 30' x 30' UNLESS OTHERWISE NOTED.
 3. PLACE NO MOW STAKE AT APPROXIMATE LOCATION SHOWN A MINIMUM OF 10' FROM ANY CONTAINER SHRUBS OR TREES

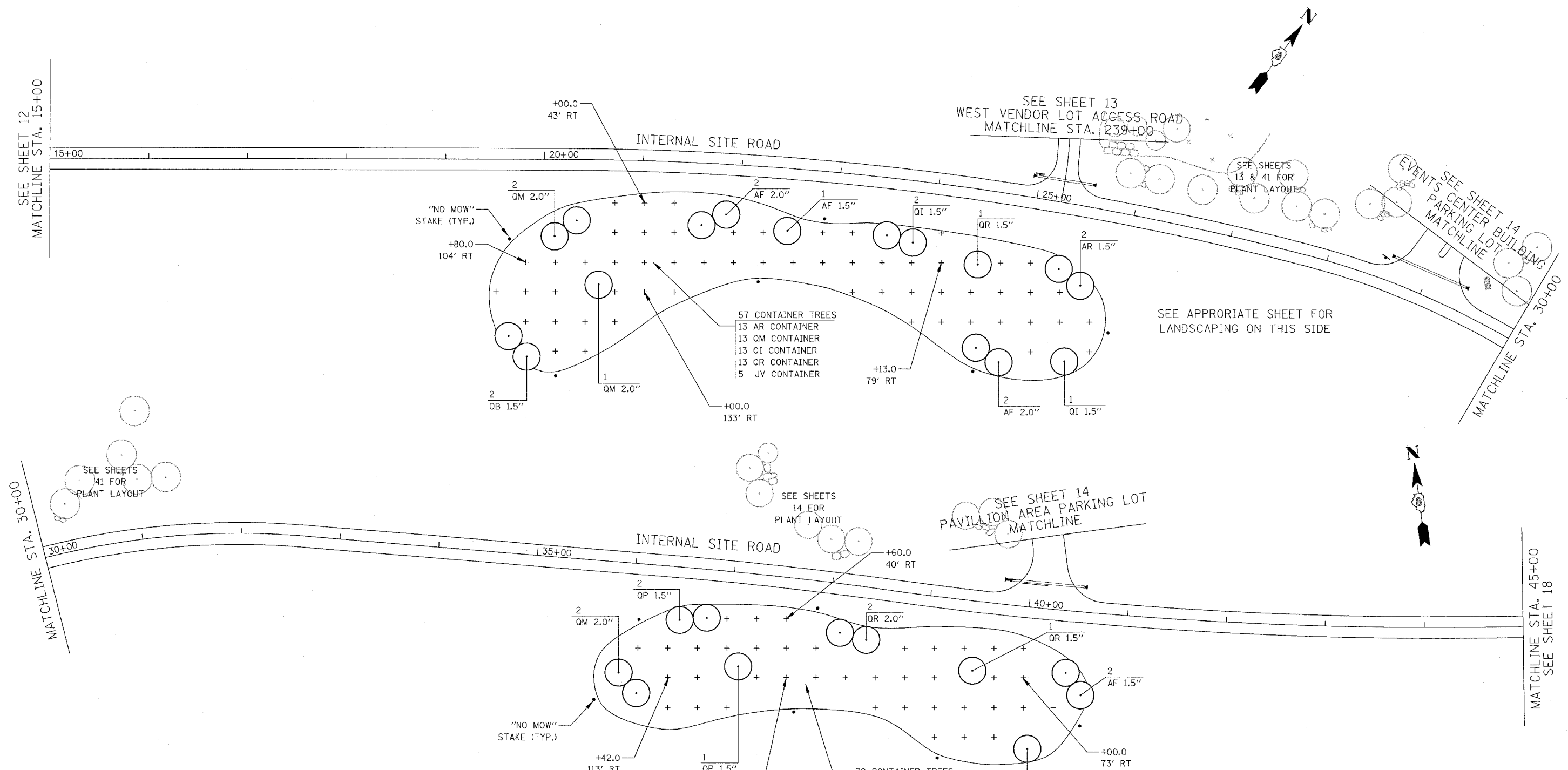


ILLINOIS DEPARTMENT OF TRANSPORTATION
PLAN VIEW
INTERNAL SITE ROAD
LANDSCAPING
 PARK ROADS
 SECTION DIST. 8 WSC 2006-1
 RANDOLPH COUNTY

DRAWN BY:

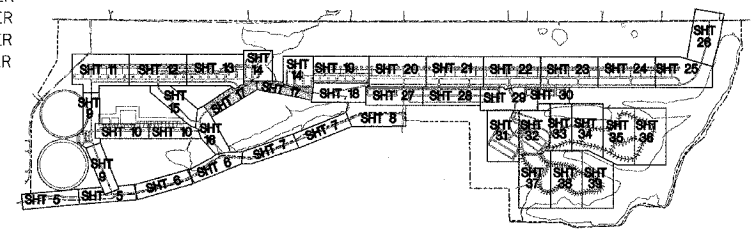
FAP NO.	SECTION	COUNTY	TOTAL SHEETS	SHEET NO.
PARK ROADS	DIST. 8 WSC 2006-1	RANDOLPH	43	17
STA. 15+00		TO STA. 45+00		

CONTRACT NO. 76972



NOTES:

- LAYOUT CONTAINER TREES AT THE LOCATION DEPICTED "+".
- TYPICAL SPACING 15 30' X 30' UNLESS OTHERWISE NOTED.
- PLACE NO MOW STAKE AT APPROXIMATE LOCATION SHOWN A MINIMUM OF 10' FROM ANY CONTAINER SHRUBS OR TREES



ILLINOIS DEPARTMENT OF TRANSPORTATION

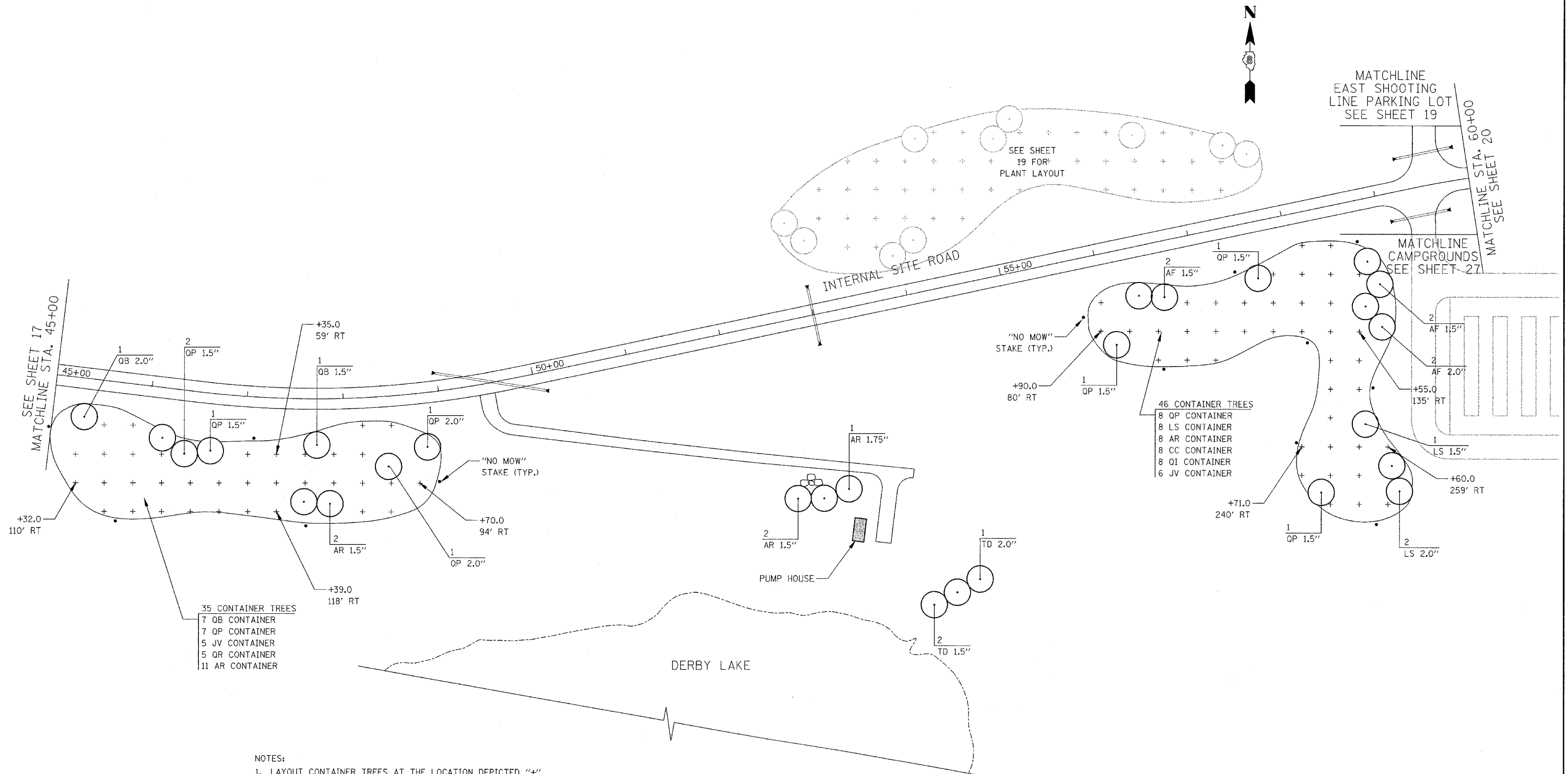
PLAN VIEW
INTERNAL SITE ROAD
LANDSCAPING

PARK ROADS
SECTION DIST. 8 WSC 2006-1
RANDOLPH COUNTY

DRAWN BY:

MAP SHEET NO.	SECTION	COUNTY	TOTAL SHEETS	SHEET NO.
PARK ROADS DIST. 8 WSC 2006-1		RANDOLPH	43	18
STA. 45+00	TO STA. 60+00			

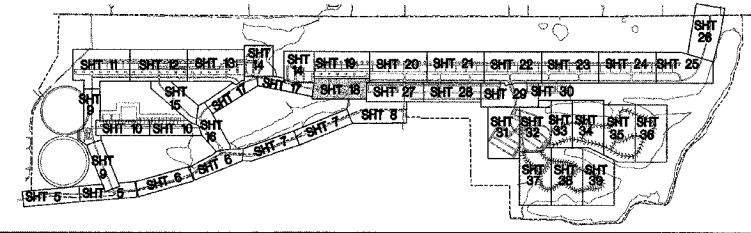

CONTRACT NO. 76972



- 35 CONTAINER TREES
- 7 OB CONTAINER
 - 7 OP CONTAINER
 - 5 JV CONTAINER
 - 5 OR CONTAINER
 - 11 AR CONTAINER

- 46 CONTAINER TREES
- 8 OP CONTAINER
 - 8 LS CONTAINER
 - 8 AR CONTAINER
 - 8 CC CONTAINER
 - 8 OI CONTAINER
 - 6 JV CONTAINER

- NOTES:
1. LAYOUT CONTAINER TREES AT THE LOCATION DEPICTED "+".
 2. TYPICAL SPACING IS 30' x 30' UNLESS OTHERWISE NOTED.
 3. PLACE NO MOW STAKE AT APPROXIMATE LOCATION SHOWN A MINIMUM OF 10' FROM ANY CONTAINER SHRUBS OR TREES



ILLINOIS DEPARTMENT OF TRANSPORTATION

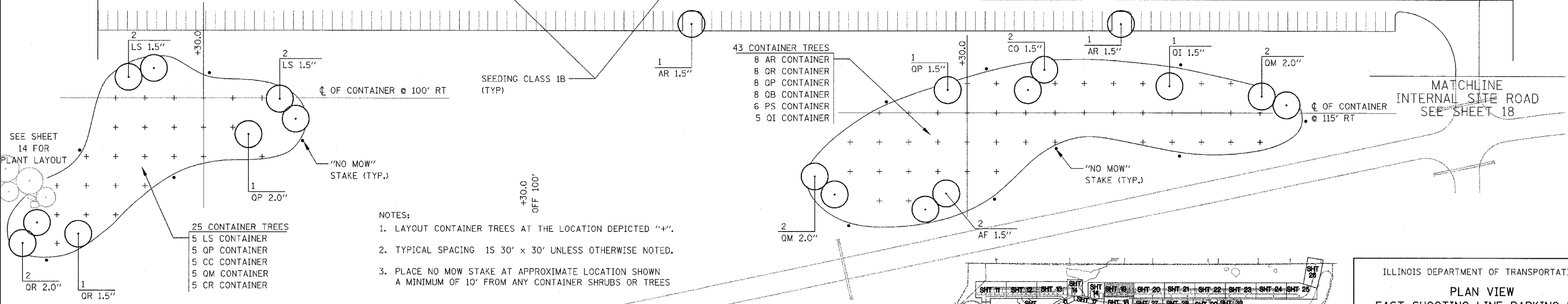
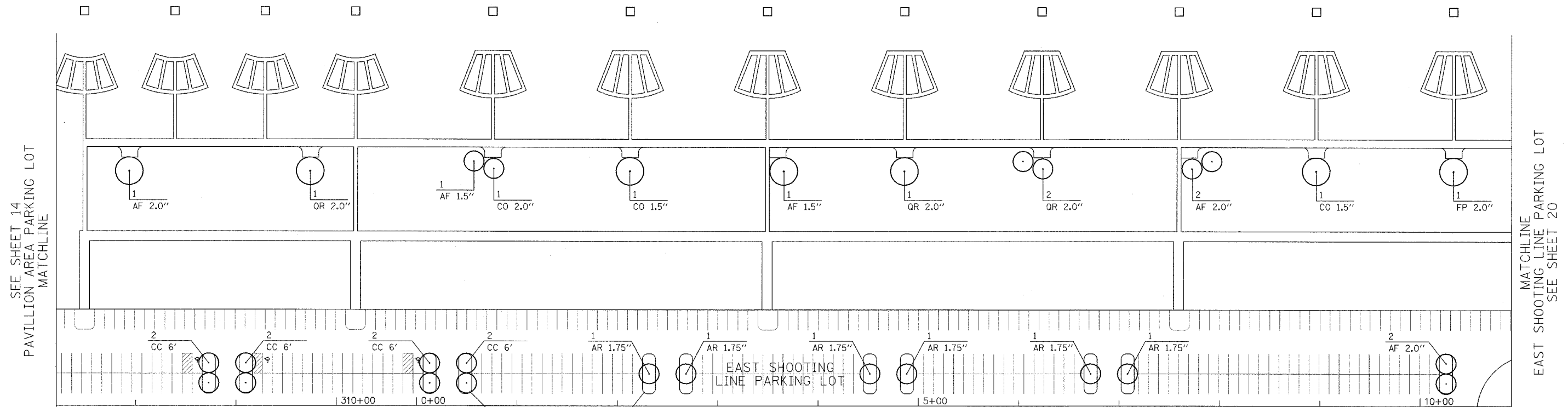
PLAN VIEW
INTERNAL SITE ROAD
LANDSCAPING

PARK ROADS
SECTION DIST. 8 WSC 2006-1
RANDOLPH COUNTY

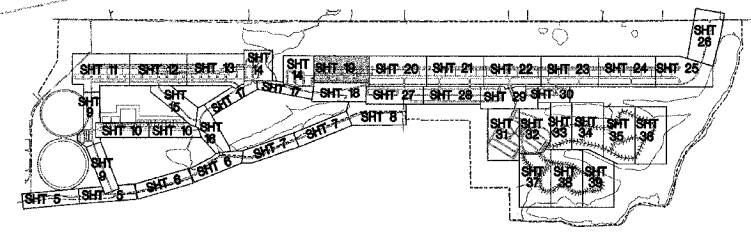

DRAWN BY:

FAP NO.	SECTION	COUNTY	TOTAL SHEETS	SHEET NO.
PARK ROADS	DIST. 8 WSC 2006-1	RANDOLPH	43	19
STA.	TO STA.			

CONTRACT NO. 76972



- NOTES:
- LAYOUT CONTAINER TREES AT THE LOCATION DEPICTED "+".
 - TYPICAL SPACING IS 30' X 30' UNLESS OTHERWISE NOTED.
 - PLACE NO MOW STAKE AT APPROXIMATE LOCATION SHOWN A MINIMUM OF 10' FROM ANY CONTAINER SHRUBS OR TREES



ILLINOIS DEPARTMENT OF TRANSPORTATION

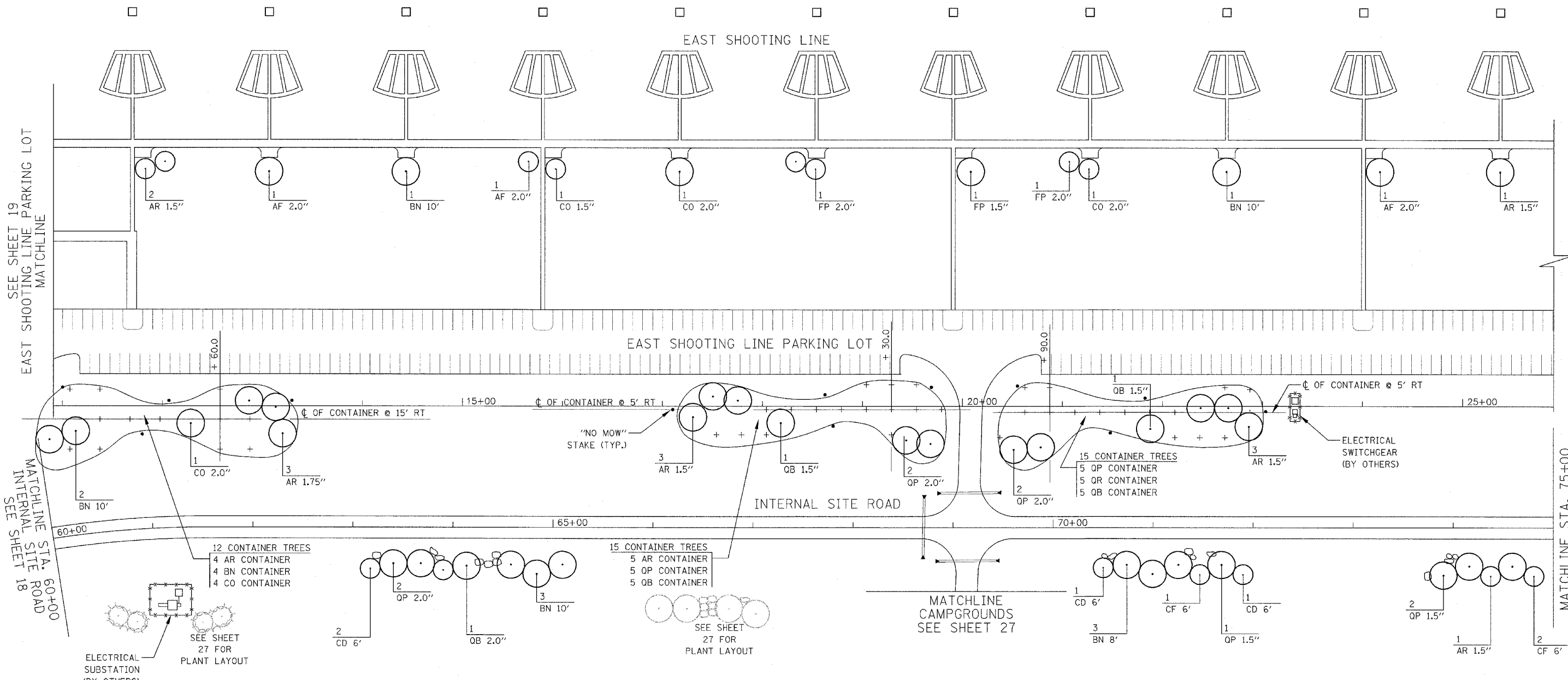
PLAN VIEW
EAST SHOOTING LINE PARKING LOT
LANDSCAPING

PARK ROADS
SECTION DIST. 8 WSC 2006-1
RANDOLPH COUNTY

DRAWN BY:

PAP. #/E.	SECTION	COUNTY	TOTAL SHTS.	SHT. NO.
PARK ROADS DIST. 8 WSC 2006-1		RANDOLPH	43	20
STA. 60+00	TO STA. 75+00			

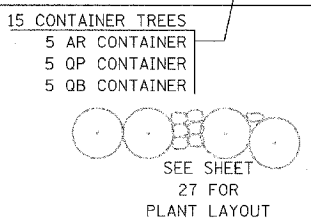
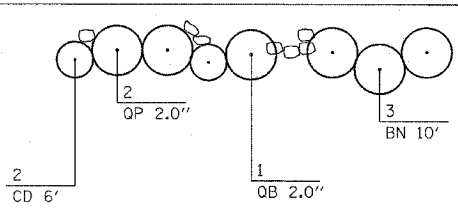
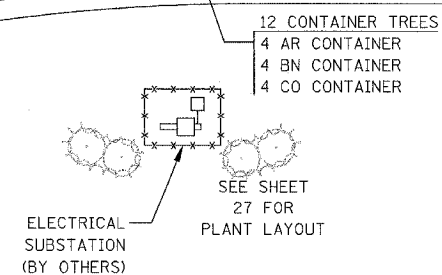
CONTRACT NO. 76972



SEE SHEET 19
EAST SHOOTING LINE PARKING LOT
MATCHLINE

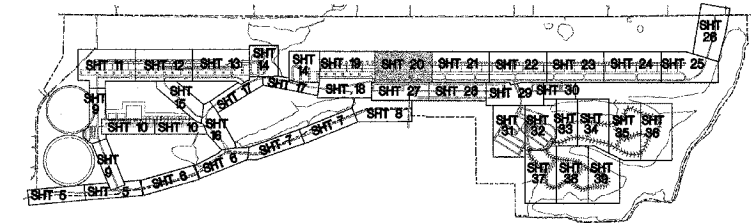
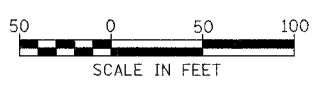
MATCHLINE STA. 60+00
INTERNAL SITE ROAD
SEE SHEET 18

MATCHLINE STA. 75+00
SEE SHEET 21



MATCHLINE
CAMPGROUNDS
SEE SHEET 27

- NOTES:
- LAYOUT CONTAINER TREES AT THE LOCATION DEPICTED "+".
 - TYPICAL SPACING 15 30' x 30' UNLESS OTHERWISE NOTED.
 - PLACE NO MOW STAKE AT APPROXIMATE LOCATION SHOWN A MINIMUM OF 10' FROM ANY CONTAINER SHRUBS OR TREES



ILLINOIS DEPARTMENT OF TRANSPORTATION

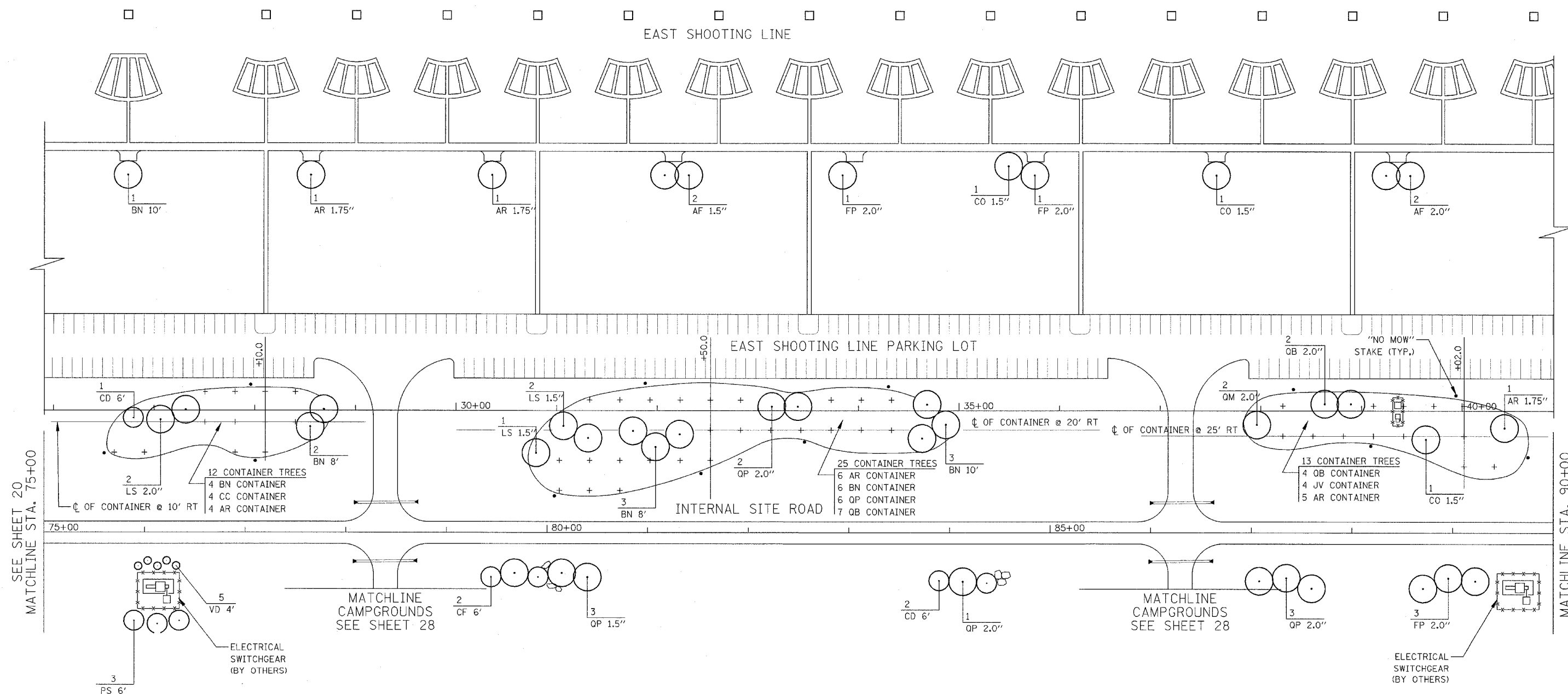
**PLAN VIEW
INTERNAL SITE ROAD
LANDSCAPING**

PARK ROADS
SECTION DIST. 8 WSC 2006-1
RANDOLPH COUNTY

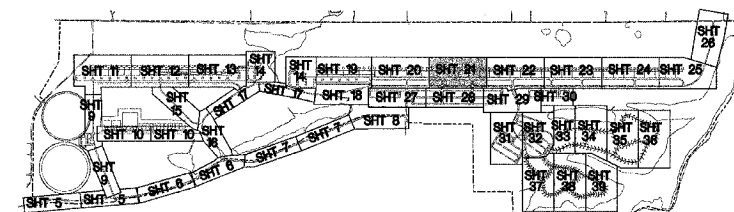
DRAWN BY:

FAP NO.	SECTION	COUNTY	TOTAL SHEETS	SHEET NO.
PARK ROADS	DIST. 8 WSC 2006-1	RANDOLPH	43	21
STA. 75+00		TO STA. 90+00		

CONTRACT NO. 76972



- NOTES:
- LAYOUT CONTAINER TREES AT THE LOCATION DEPICTED "4".
 - TYPICAL SPACING IS 30' x 30' UNLESS OTHERWISE NOTED.
 - PLACE NO MOW STAKE AT APPROXIMATE LOCATION SHOWN A MINIMUM OF 10' FROM ANY CONTAINER SHRUBS OR TREES



ILLINOIS DEPARTMENT OF TRANSPORTATION

**PLAN VIEW
INTERNAL SITE ROAD
LANDSCAPING**

PARK ROADS
SECTION DIST. 8 WSC 2006-1
RANDOLPH COUNTY

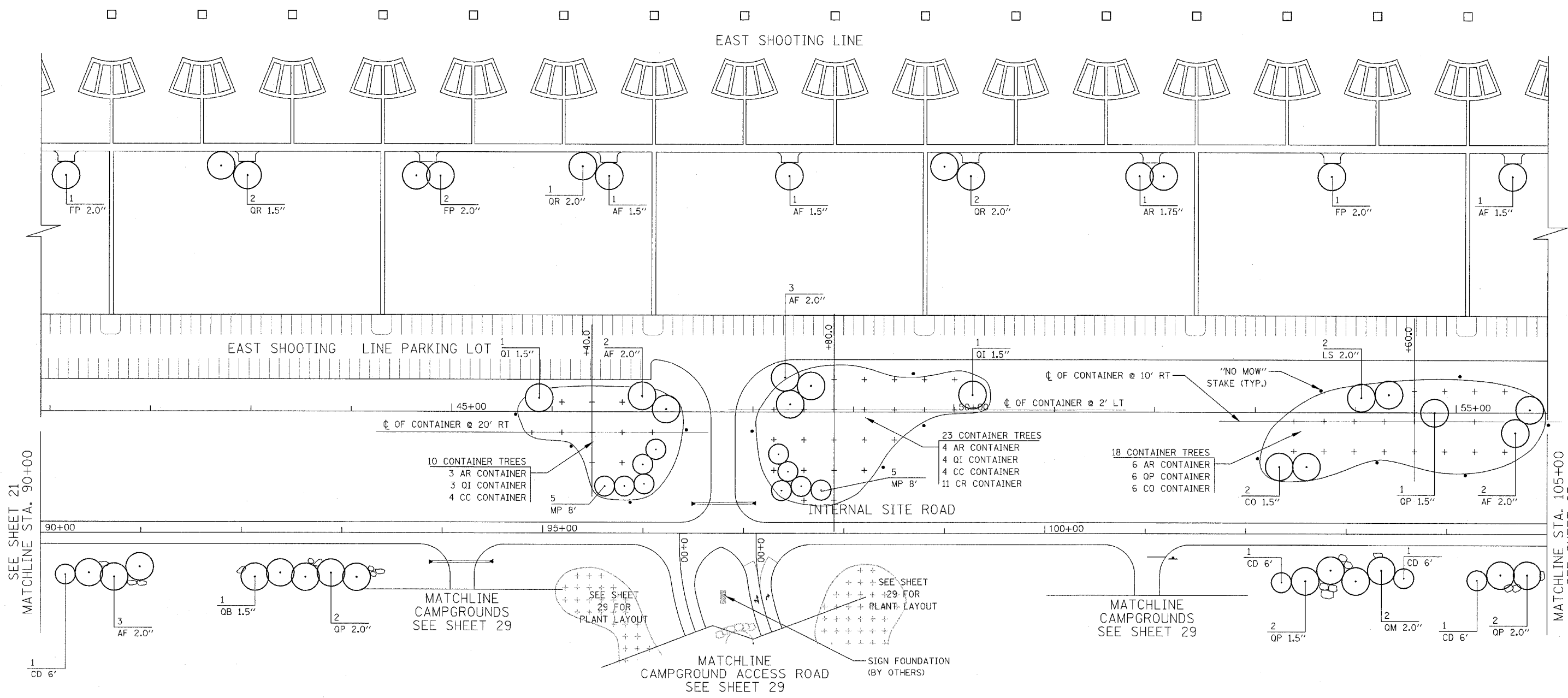
DRAWN BY:

22P KLE	SECTION	COUNTY	TOTAL SHTS	SHT NO
PARK ROADS	DIST. 8 WSC 2006-1	RANDOLPH	43	22
STA. 90+00		TO STA. 105+00		

CONTRACT NO. 76972



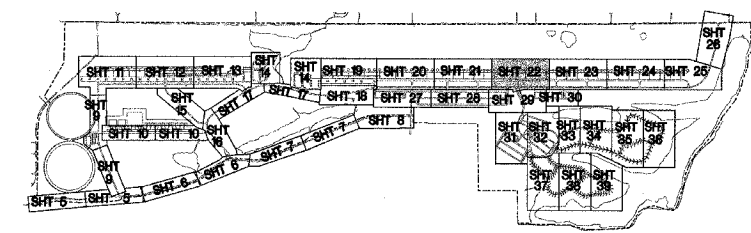
EAST SHOOTING LINE



SEE SHEET 21
MATCHLINE STA. 90+00

MATCHLINE STA. 105+00
SEE SHEET 23

- NOTES:
- LAYOUT CONTAINER TREES AT THE LOCATION DEPICTED "+".
 - TYPICAL SPACING IS 30' x 30' UNLESS OTHERWISE NOTED.
 - PLACE NO MOW STAKE AT APPROXIMATE LOCATION SHOWN A MINIMUM OF 10' FROM ANY CONTAINER SHRUBS OR TREES



ILLINOIS DEPARTMENT OF TRANSPORTATION

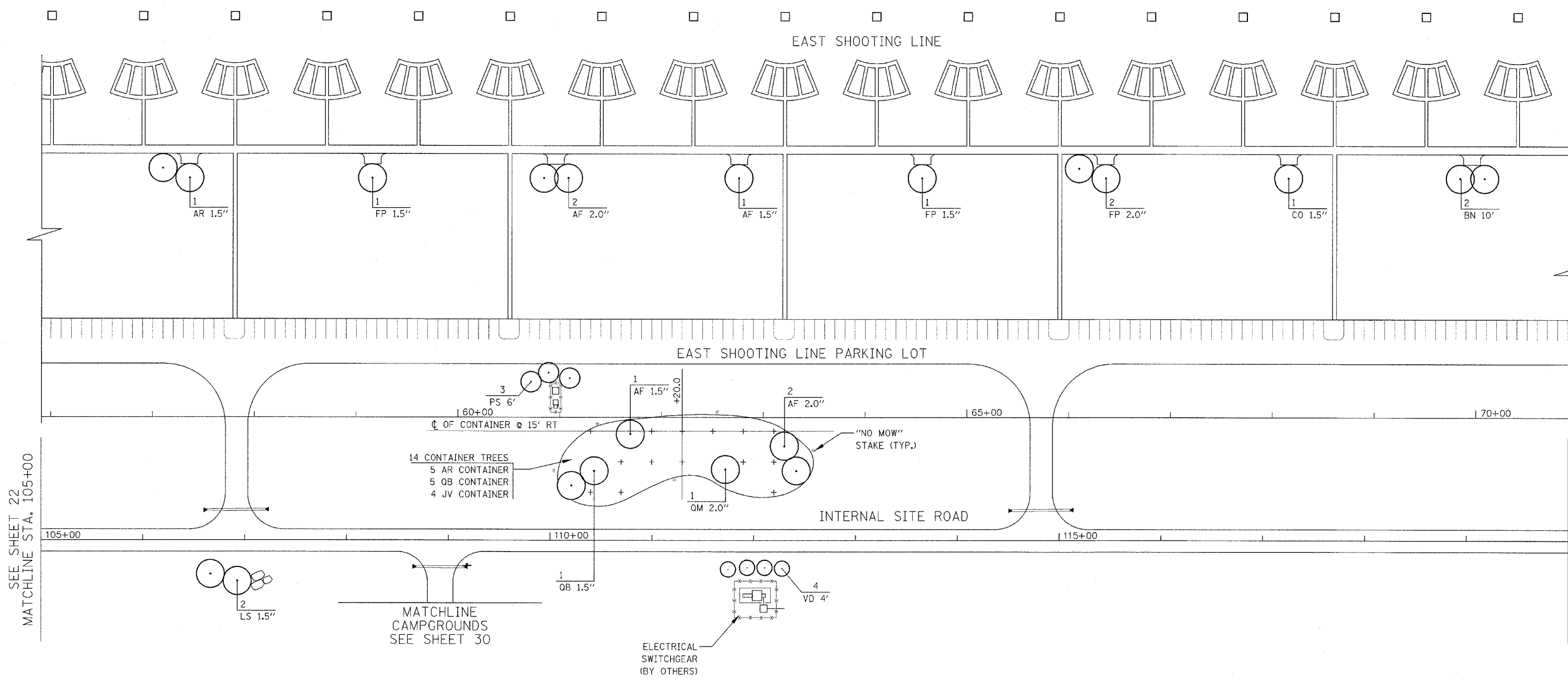
PLAN VIEW
INTERNAL SITE ROAD
LANDSCAPING

PARK ROADS
SECTION DIST. 8 WSC 2006-1
RANDOLPH COUNTY

DRAWN BY:

CONTRACT NO.	SECTION	COUNTY	TOTAL SHEETS	SHEET NO.
PARK ROADS	DIST. 8 WSC 2006-1	RANDOLPH	43	23
STA. 105+00		TO STA. 120+00		

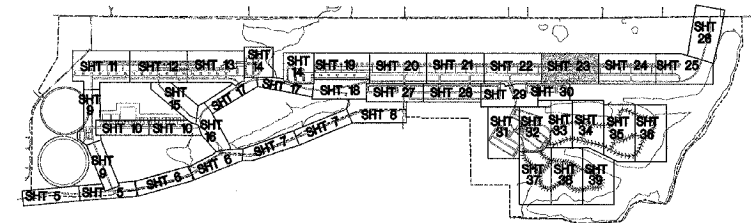
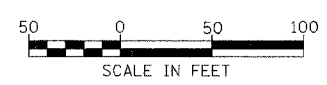
CONTRACT NO. 76972



SEE SHEET 22
MATCHLINE STA. 105+00

MATCHLINE STA. 120+00
SEE SHEET 24

- NOTES:
- LAYOUT CONTAINER TREES AT THE LOCATION DEPICTED "4".
 - TYPICAL SPACING IS 30' x 30' UNLESS OTHERWISE NOTED.
 - PLACE NO MOW STAKE AT APPROXIMATE LOCATION SHOWN A MINIMUM OF 10' FROM ANY CONTAINER SHRUBS OR TREES



ILLINOIS DEPARTMENT OF TRANSPORTATION

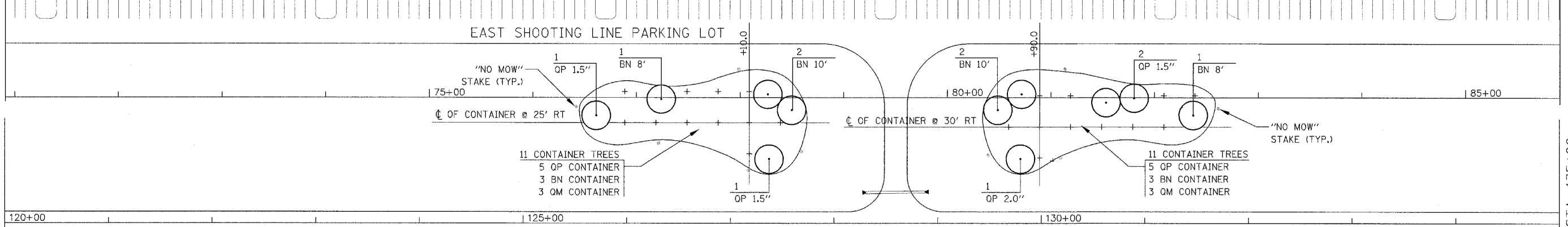
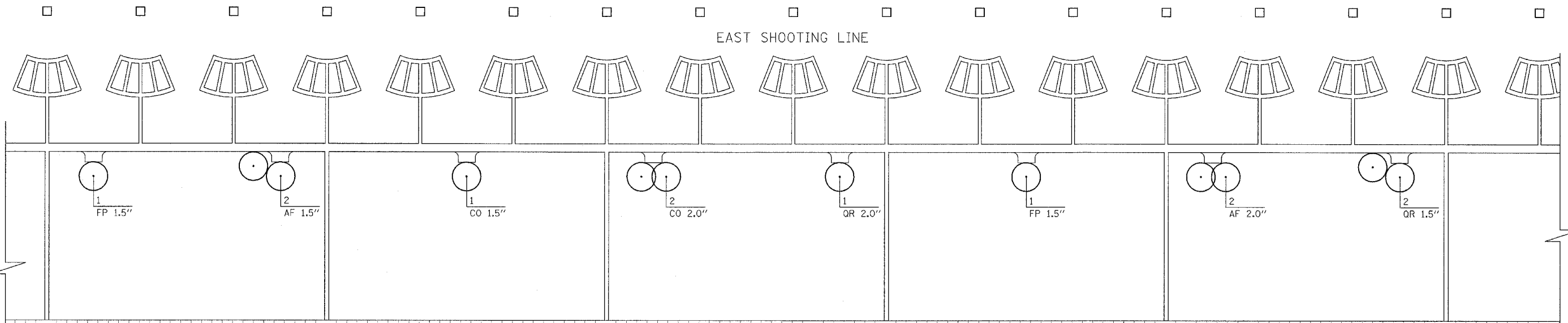
**PLAN VIEW
INTERNAL SITE ROAD
LANDSCAPING**

PARK ROADS
SECTION DIST. 8 WSC 2006-1
RANDOLPH COUNTY

DRAWN BY:

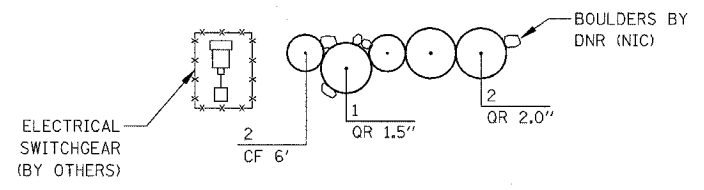
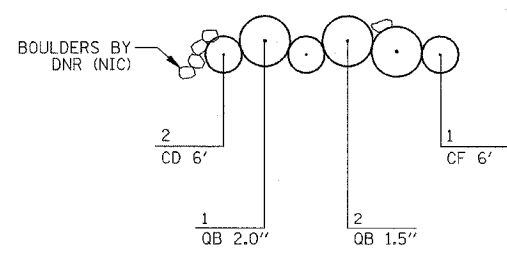
FAP NO.	SECTION	COUNTY	TOTAL SHEETS	SHEET NO.
PARK ROADS	DIST. 8 WSC 2006-1	RANDOLPH	43	24
STA. 120+00		TO STA. 135+00		

CONTRACT NO. 76972

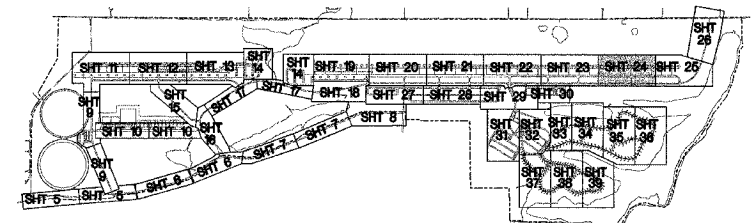



SEE SHEET 23
MATCHLINE STA. 120+00

MATCHLINE STA. 135+00
SEE SHEET 25



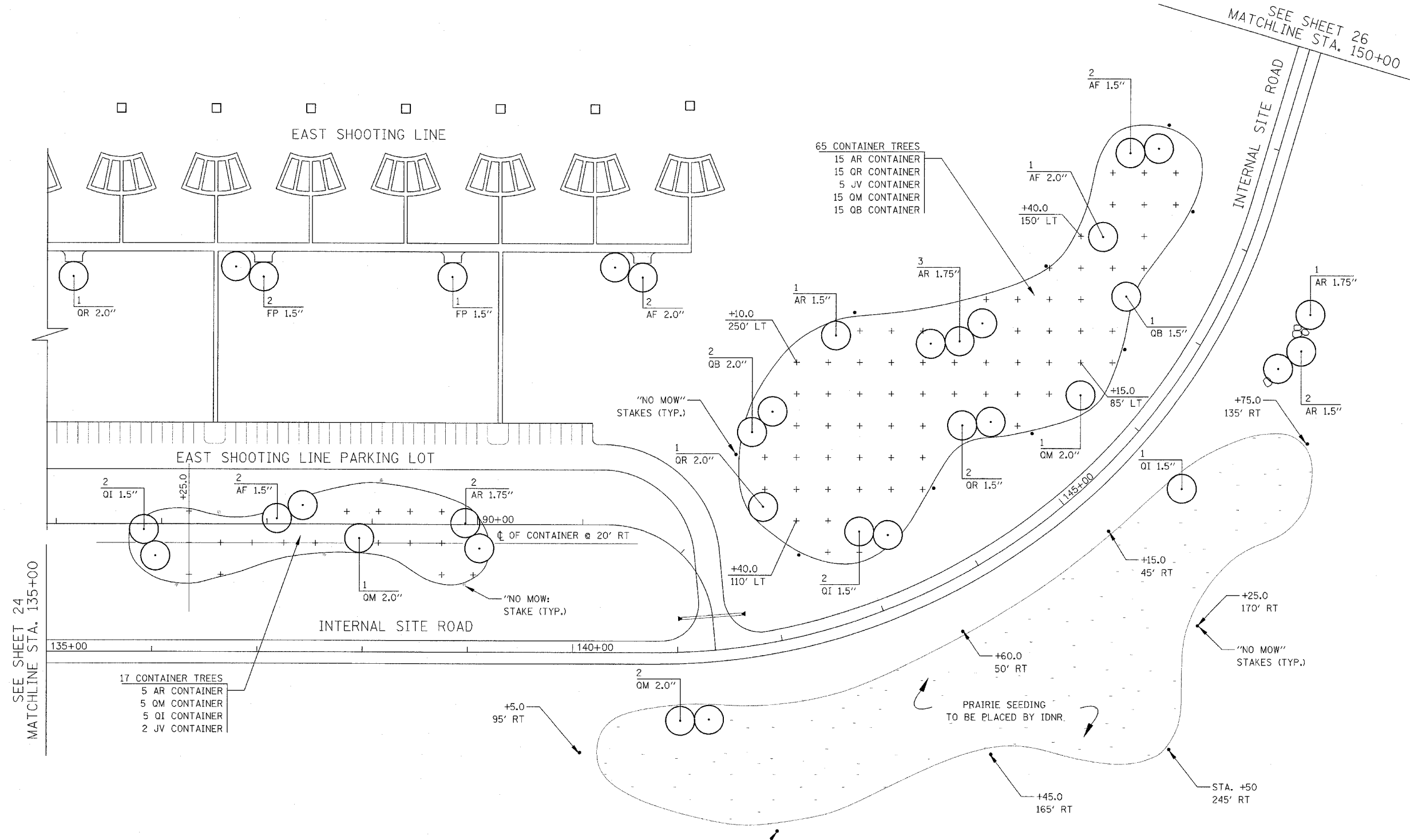
- NOTES:
- LAYOUT CONTAINER TREES AT THE LOCATION DEPICTED "4".
 - TYPICAL SPACING IS 30' x 30' UNLESS OTHERWISE NOTED.
 - PLACE NO MOW STAKE AT APPROXIMATE LOCATION SHOWN A MINIMUM OF 10' FROM ANY CONTAINER SHRUBS OR TREES



ILLINOIS DEPARTMENT OF TRANSPORTATION
PLAN VIEW
INTERNAL SITE ROAD
LANDSCAPING
 PARK ROADS
 SECTION DIST. 8 WSC 2006-1
 RANDOLPH COUNTY
 DRAWN BY:

FILE NO.	SECTION	COUNTY	TOTAL SHEETS	SHEET NO.
PARK ROADS	DIST. 8 WSC 2006-1	RANDOLPH	43	25
STA. 135+00		TO STA. 150+00		

CONTRACT NO. 76972



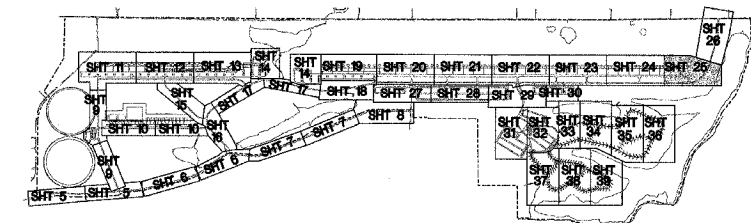
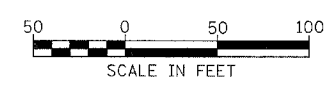
SEE SHEET 24
MATCHLINE STA. 135+00

SEE SHEET 26
MATCHLINE STA. 150+00

- 17 CONTAINER TREES
5 AR CONTAINER
5 QM CONTAINER
5 QI CONTAINER
2 JV CONTAINER

- 65 CONTAINER TREES
15 AR CONTAINER
15 QR CONTAINER
5 JV CONTAINER
15 QM CONTAINER
15 QB CONTAINER

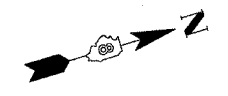
- NOTES:
1. LAYOUT CONTAINER TREES AT THE LOCATION DEPICTED "4".
2. TYPICAL SPACING IS 30' x 30' UNLESS OTHERWISE NOTED.
3. PLACE NO MOW STAKE AT APPROXIMATE LOCATION SHOWN A MINIMUM OF 10' FROM ANY CONTAINER SHRUBS OR TREES



ILLINOIS DEPARTMENT OF TRANSPORTATION
**PLAN VIEW
INTERNAL SITE ROAD
LANDSCAPING**
PARK ROADS
SECTION DIST. 8 WSC 2006-1
RANDOLPH COUNTY
DRAWN BY:

PARK ROADS	SECTION DIST. 8 WSC 2006-1	COUNTY RANDOLPH	TOTAL SHTS 43	SHT NO. 26
STA. 150+00		TO STA. 161+58.44		

CONTRACT NO. 76972



SEE SHEET 25
MATCHLINE STA. 150+00

150+00

NO PROPOSED LANDSCAPING
ON THIS SHEET

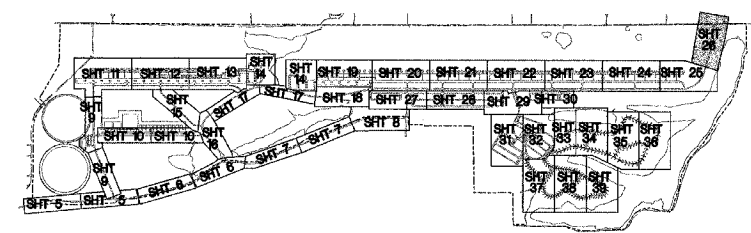

INTERNAL SITE ROAD

155+00

160+00

COUNTY HIGHWAY 18

EAST LAKE



ILLINOIS DEPARTMENT OF TRANSPORTATION

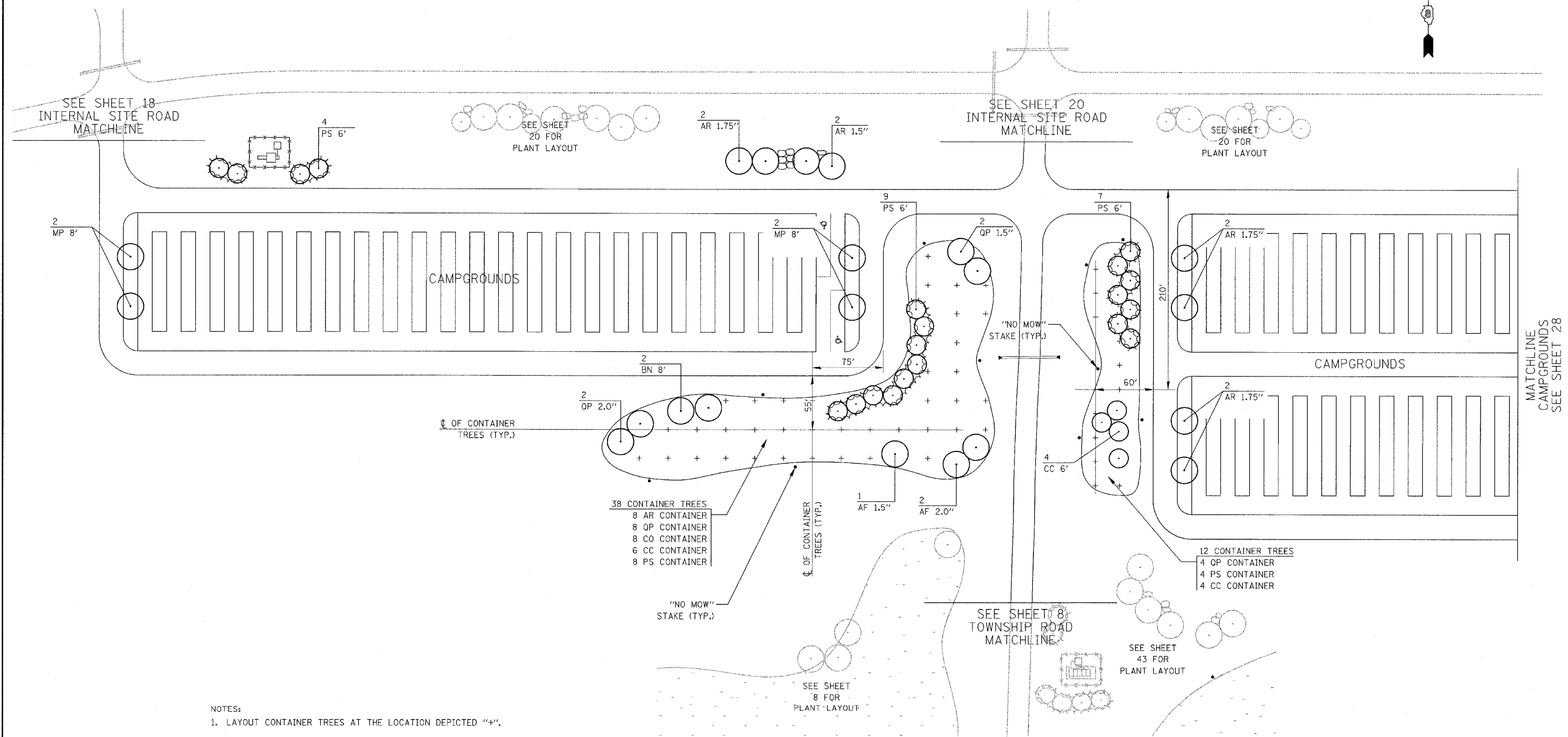
**PLAN VIEW
INTERNAL SITE ROAD
LANDSCAPING**

PARK ROADS
SECTION DIST. 8 WSC 2006-1
RANDOLPH COUNTY

DRAWN BY:

FAP NO.	SECTION	COUNTY	TOTAL SHEETS	SHEET NO.
PARK ROADS	DIST. 8 WSC 2006-1	RANDOLPH	43	27
STA.	TO STA.			

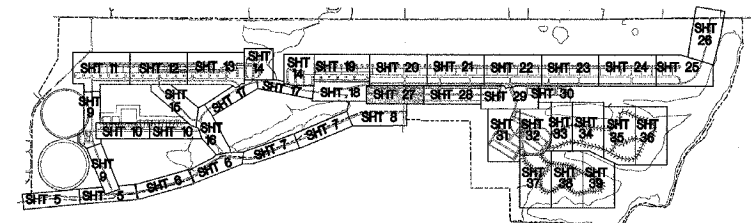
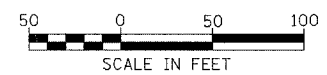
CONTRACT NO. 76972



- 38 CONTAINER TREES
- 8 AR CONTAINER
 - 8 QP CONTAINER
 - 8 CO CONTAINER
 - 6 CC CONTAINER
 - 8 PS CONTAINER

- 12 CONTAINER TREES
- 4 QP CONTAINER
 - 4 PS CONTAINER
 - 4 CC CONTAINER

- NOTES:
1. LAYOUT CONTAINER TREES AT THE LOCATION DEPICTED "+".
 2. TYPICAL SPACING IS 30' x 30' UNLESS OTHERWISE NOTED.
 3. PLACE NO MOW STAKE AT APPROXIMATE LOCATION SHOWN A MINIMUM OF 10' FROM ANY CONTAINER SHRUBS OR TREES



ILLINOIS DEPARTMENT OF TRANSPORTATION

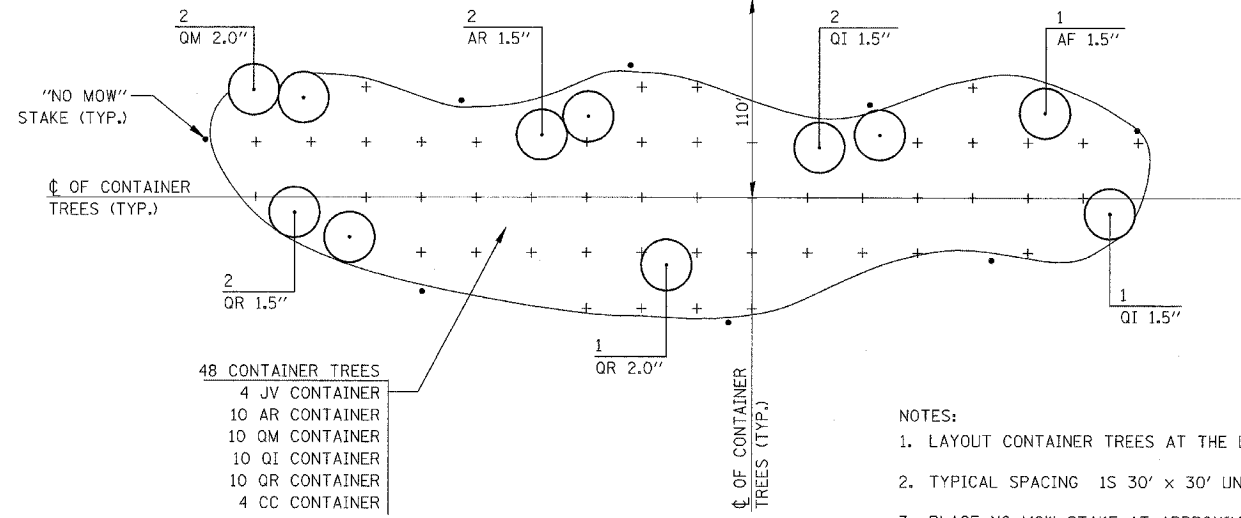
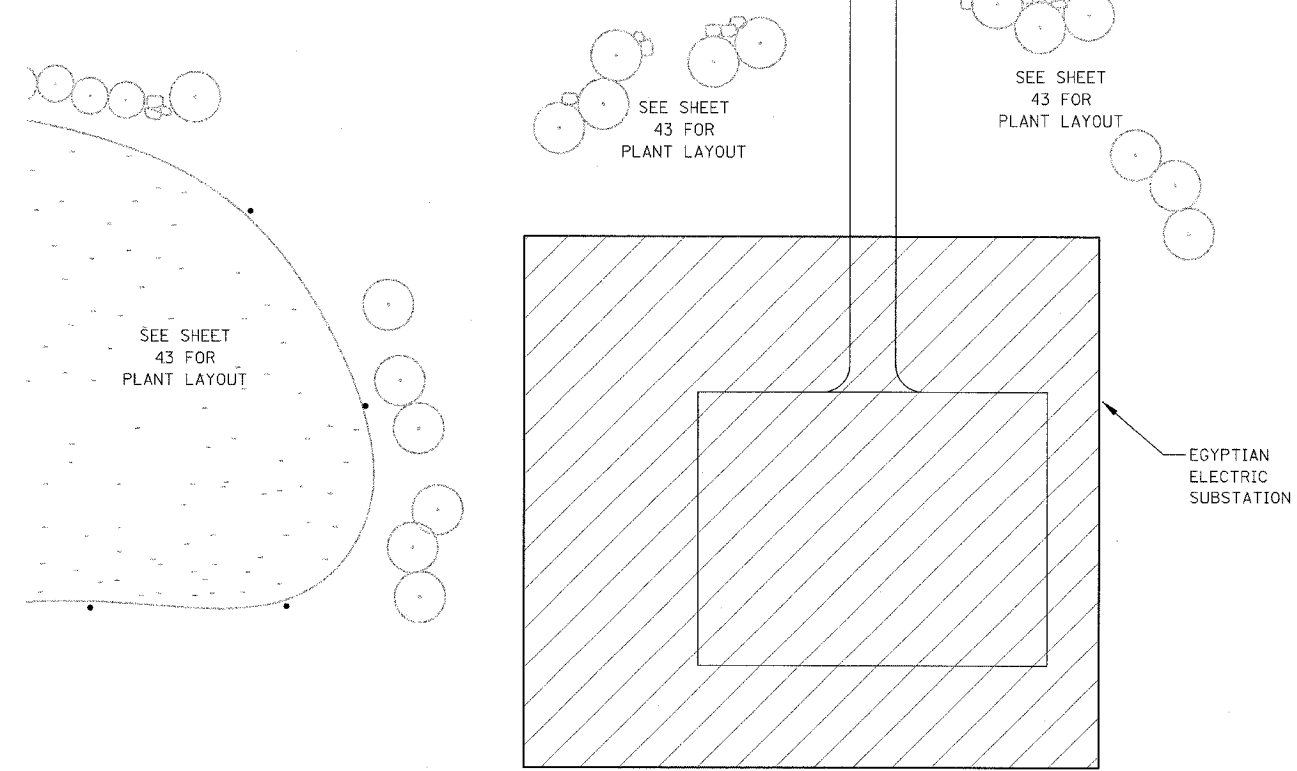
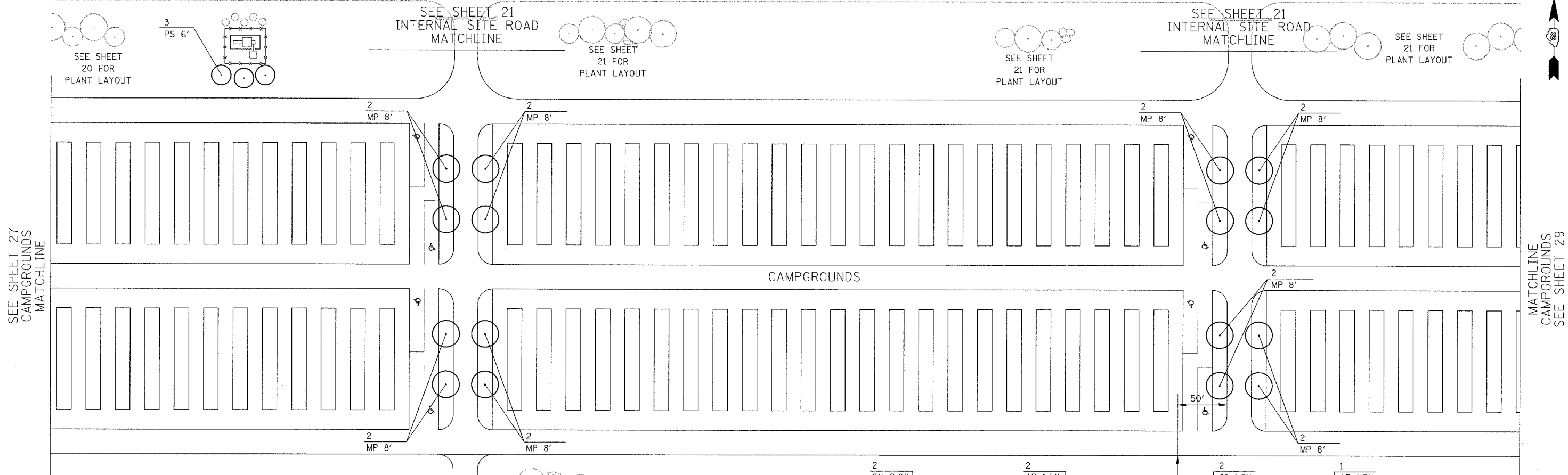
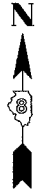
**PLAN VIEW
CAMPGROUNDS
LANDSCAPING**

PARK ROADS
SECTION DIST. 8 WSC 2006-1
RANDOLPH COUNTY

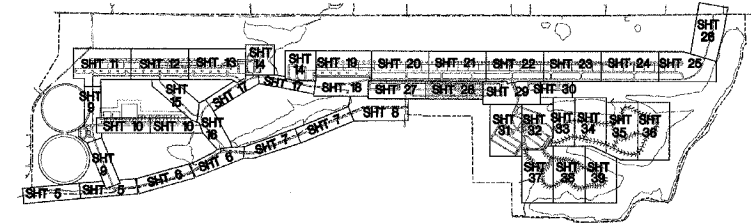
DRAWN BY:

PAP. NO.	SECTION	COUNTY	TOTAL SHEETS	SHT. NO.
PARK ROADS	DIST. 8 WSC 2006-1	RANDOLPH	43	28
STA.	TO STA.			

CONTRACT NO. 76972



- NOTES:
- LAYOUT CONTAINER TREES AT THE LOCATION DEPICTED "4".
 - TYPICAL SPACING IS 30' x 30' UNLESS OTHERWISE NOTED.
 - PLACE NO MOW STAKE AT APPROXIMATE LOCATION SHOWN A MINIMUM OF 10' FROM ANY CONTAINER SHRUBS OR TREES



ILLINOIS DEPARTMENT OF TRANSPORTATION

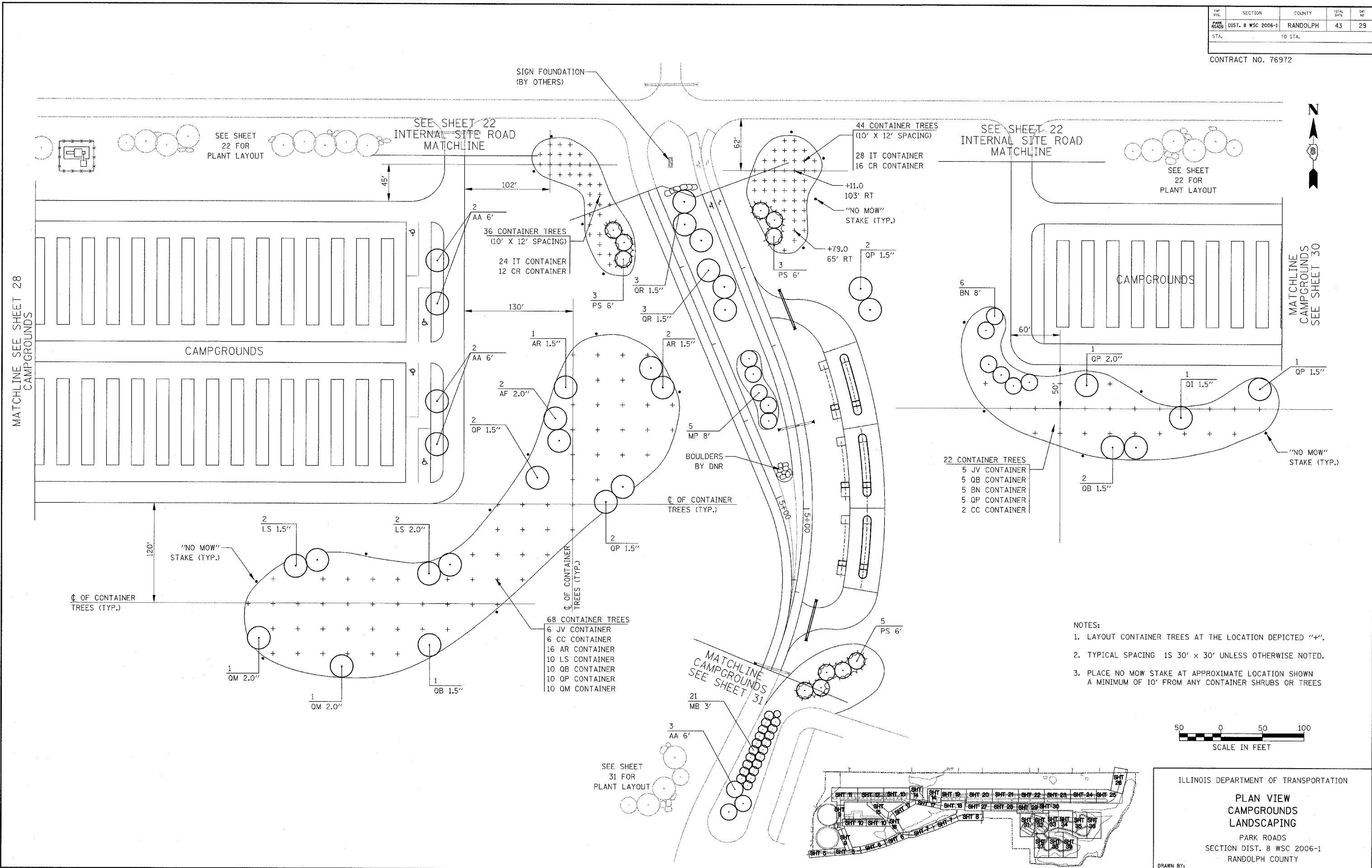
**PLAN VIEW
CAMPGROUNDS
LANDSCAPING**

PARK ROADS
SECTION DIST. 8 WSC 2006-1
RANDOLPH COUNTY

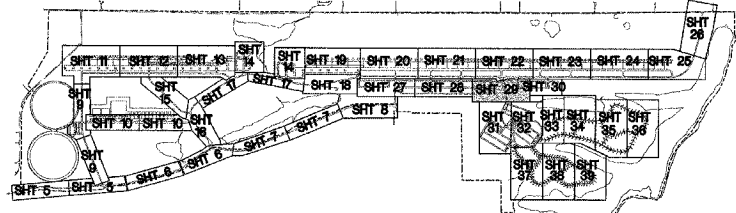

DRAWN BY:

DATE	SECTION	COUNTY	TOTAL SHEETS	SHEET NO.
PARK ROADS	DIST. 8 WSC 2006-1	RANDOLPH	43	29
STA.	TO STA.			

CONTRACT NO. 76972



- NOTES:
- LAYOUT CONTAINER TREES AT THE LOCATION DEPICTED "+".
 - TYPICAL SPACING IS 30' X 30' UNLESS OTHERWISE NOTED.
 - PLACE NO MOW STAKE AT APPROXIMATE LOCATION SHOWN A MINIMUM OF 10' FROM ANY CONTAINER SHRUBS OR TREES

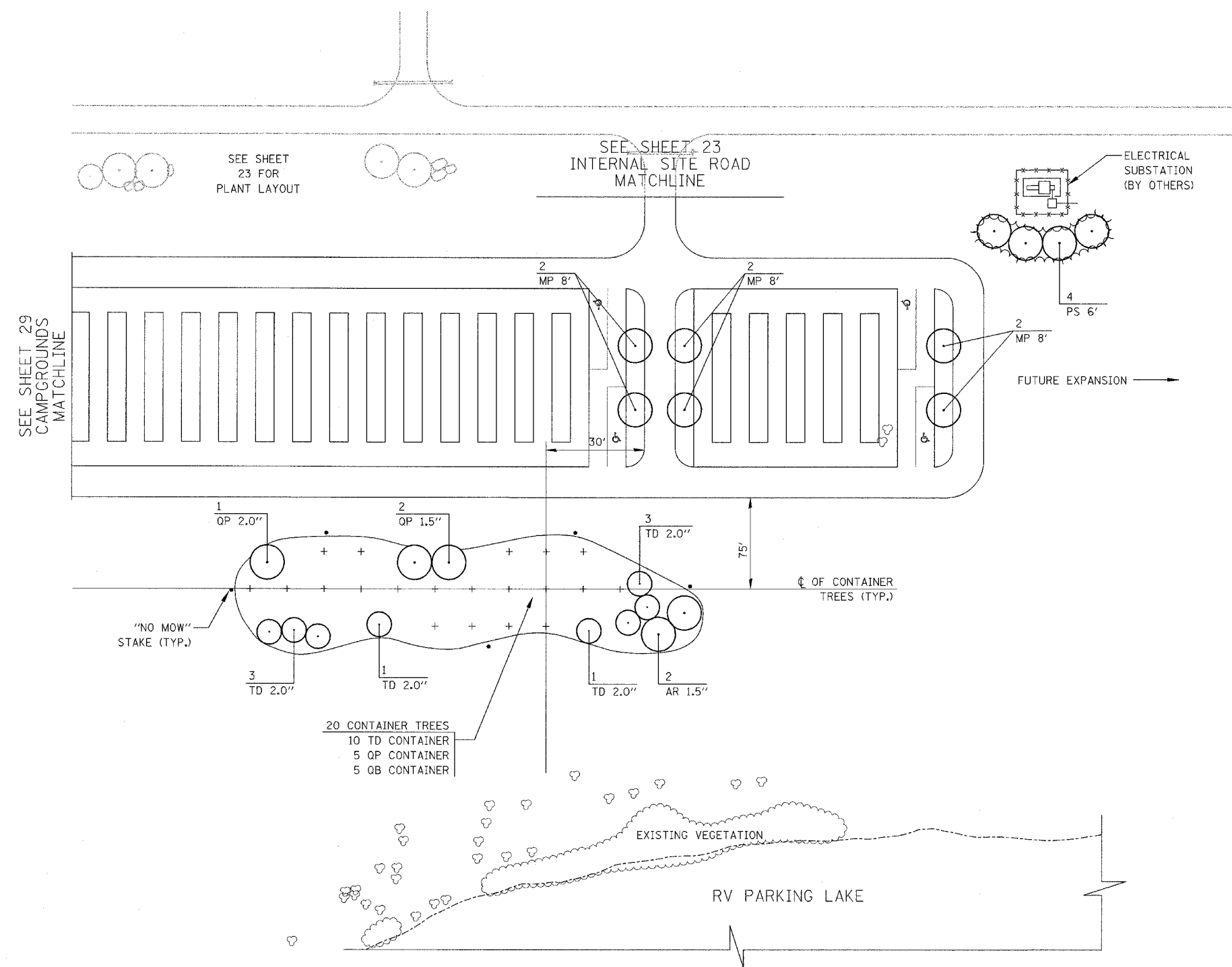


ILLINOIS DEPARTMENT OF TRANSPORTATION
**PLAN VIEW
 CAMPGROUNDS
 LANDSCAPING**
 PARK ROADS
 SECTION DIST. 8 WSC 2006-1
 RANDOLPH COUNTY

DRAWN BY:

FILE NO.	SECTION	COUNTY	TOTAL SHEETS	SHEET NO.
PARK ROADS DIST. 8 WSC 2006-1		RANDOLPH	43	30
STA.	TO STA.			

CONTRACT NO. 76972



FUTURE CABIN SITES

FUTURE EXPANSION

SEE SHEET 29
CAMPGROUNDS
MATCHLINE

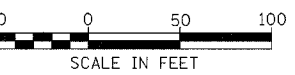
SEE SHEET 23
INTERNAL SITE ROAD
MATCHLINE

SEE SHEET 23 FOR
PLANT LAYOUT

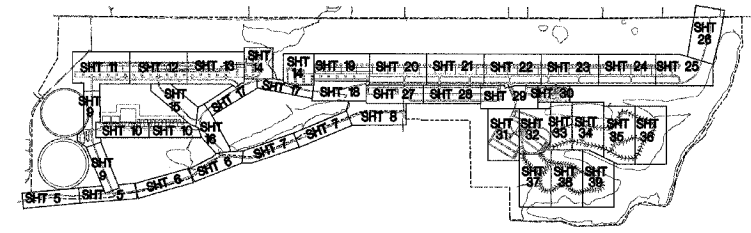
"NO MOW"
STAKE (TYP.)

20 CONTAINER TREES
10 TD CONTAINER
5 OP CONTAINER
5 OB CONTAINER

CL OF CONTAINER
TREES (TYP.)



- NOTES:
- LAYOUT CONTAINER TREES AT THE LOCATION DEPICTED "+".
 - TYPICAL SPACING IS 30' x 30' UNLESS OTHERWISE NOTED.
 - PLACE NO MOW STAKE AT APPROXIMATE LOCATION SHOWN A MINIMUM OF 10' FROM ANY CONTAINER SHRUBS OR TREES



ILLINOIS DEPARTMENT OF TRANSPORTATION

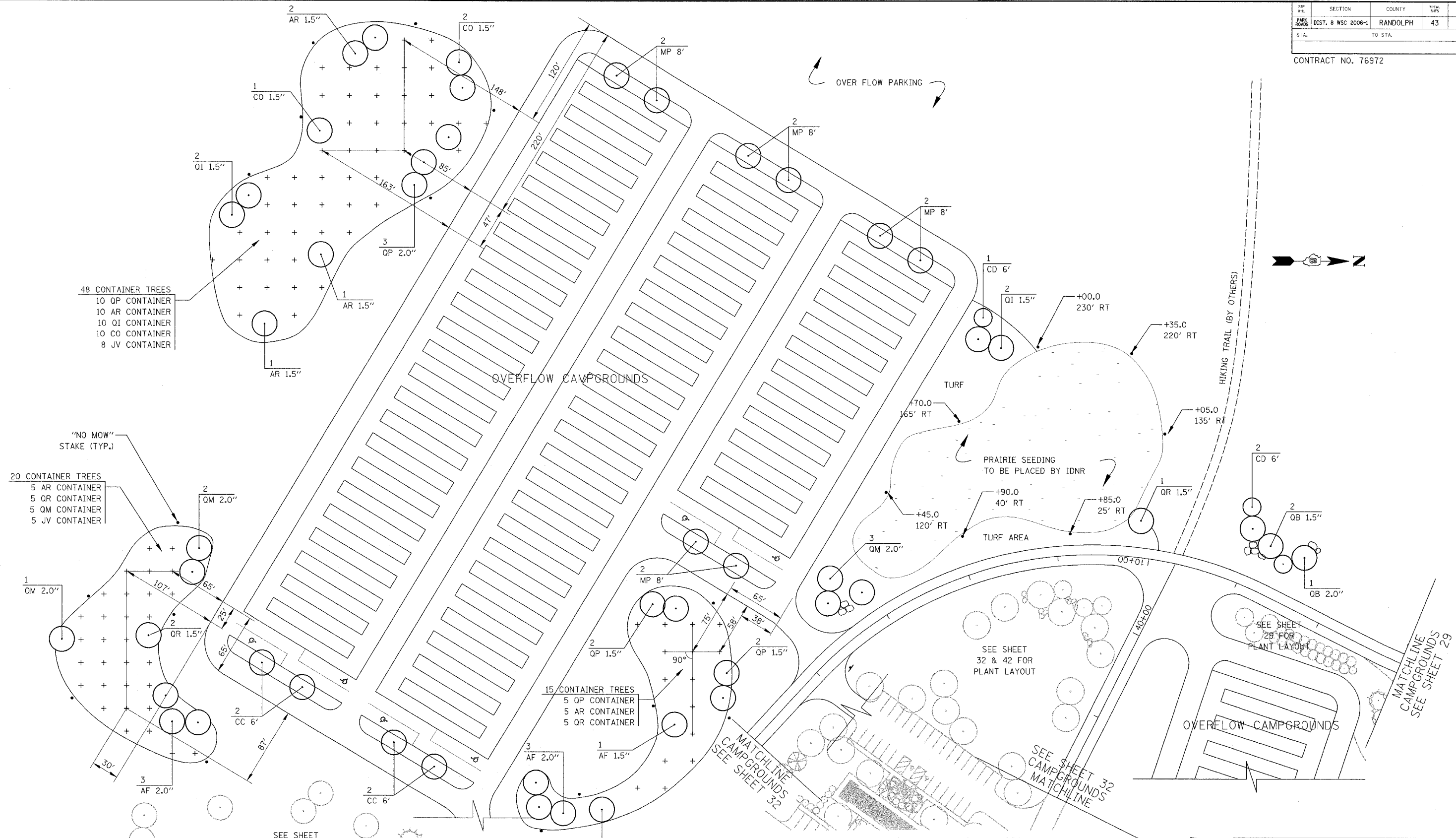
PLAN VIEW
CAMPGROUNDS
LANDSCAPING

PARK ROADS
SECTION DIST. 8 WSC 2006-1
RANDOLPH COUNTY

DRAWN BY:

TWP RTE.	SECTION	COUNTY	TOTAL SHTS.	SHT NO.
PARK ROADS	DIST. 8 WSC 2006-1	RANDOLPH	43	31
STA.	TO STA.			

CONTRACT NO. 76972

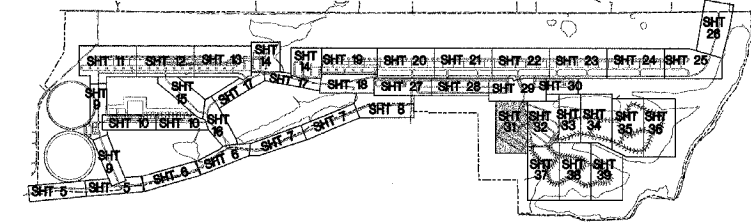


- 48 CONTAINER TREES
 10 OP CONTAINER
 10 AR CONTAINER
 10 QI CONTAINER
 10 CO CONTAINER
 8 JV CONTAINER

- 20 CONTAINER TREES
 5 AR CONTAINER
 5 QR CONTAINER
 5 QM CONTAINER
 5 JV CONTAINER

- 15 CONTAINER TREES
 5 OP CONTAINER
 5 AR CONTAINER
 5 QR CONTAINER

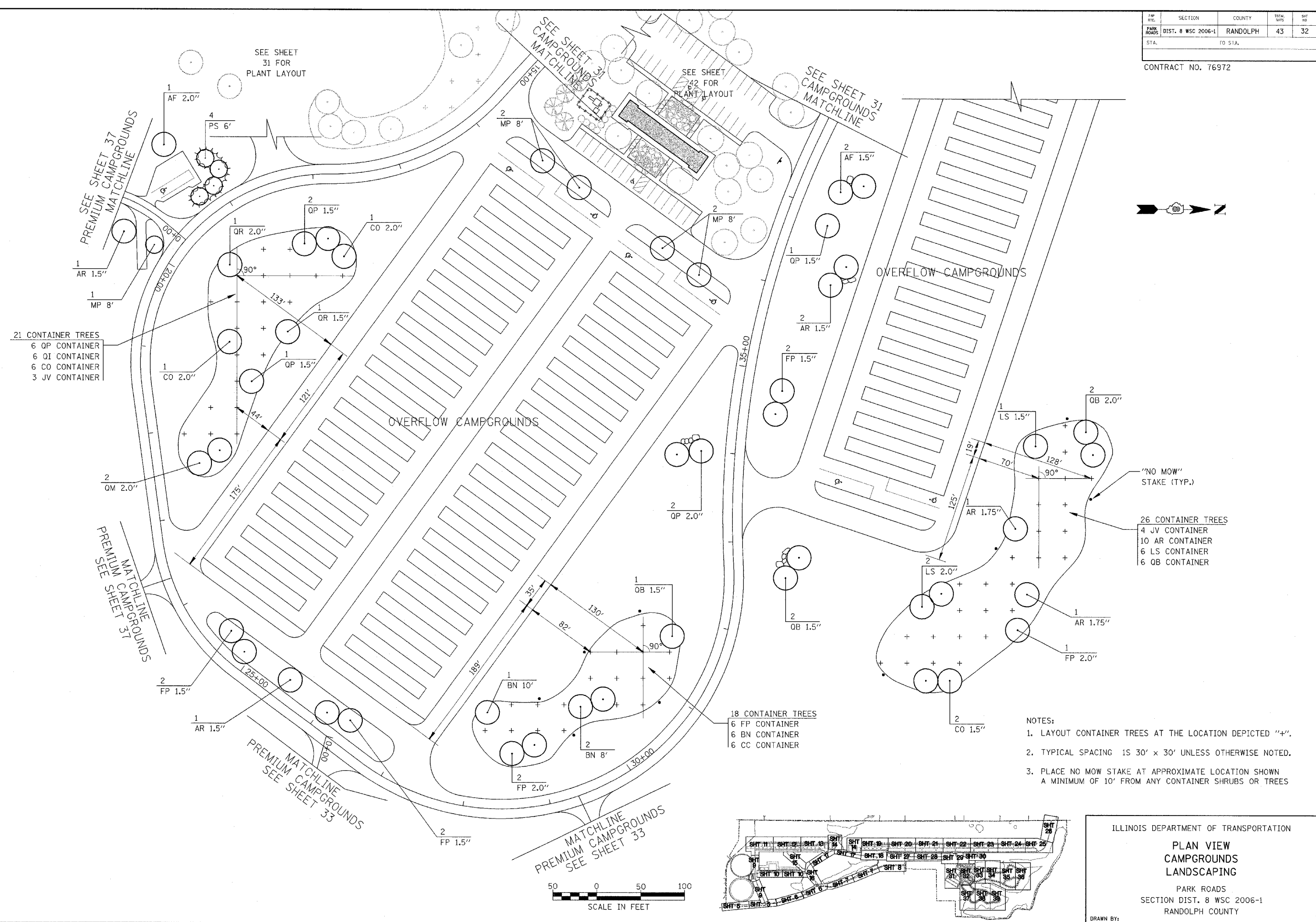
- NOTES:
 1. LAYOUT CONTAINER TREES AT THE LOCATION DEPICTED "4".
 2. TYPICAL SPACING IS 30' x 30' UNLESS OTHERWISE NOTED.
 3. PLACE NO MOW STAKE AT APPROXIMATE LOCATION SHOWN A MINIMUM OF 10' FROM ANY CONTAINER SHRUBS OR TREES



ILLINOIS DEPARTMENT OF TRANSPORTATION
**PLAN VIEW
 CAMPGROUNDS
 LANDSCAPING**
 PARK ROADS
 SECTION DIST. 8 WSC 2006-1
 RANDOLPH COUNTY
 DRAWN BY:

FW RTE.	SECTION	COUNTY	TOTAL MFTS.	SHT NO.
PARK ROADS	DIST. 8 WSC 2006-1	RANDOLPH	43	32
STA.	TO STA.			

CONTRACT NO. 76972



21 CONTAINER TREES
 6 QP CONTAINER
 6 QI CONTAINER
 6 CO CONTAINER
 3 JV CONTAINER

18 CONTAINER TREES
 6 FP CONTAINER
 6 BN CONTAINER
 6 CC CONTAINER

26 CONTAINER TREES
 4 JV CONTAINER
 10 AR CONTAINER
 6 LS CONTAINER
 6 QB CONTAINER

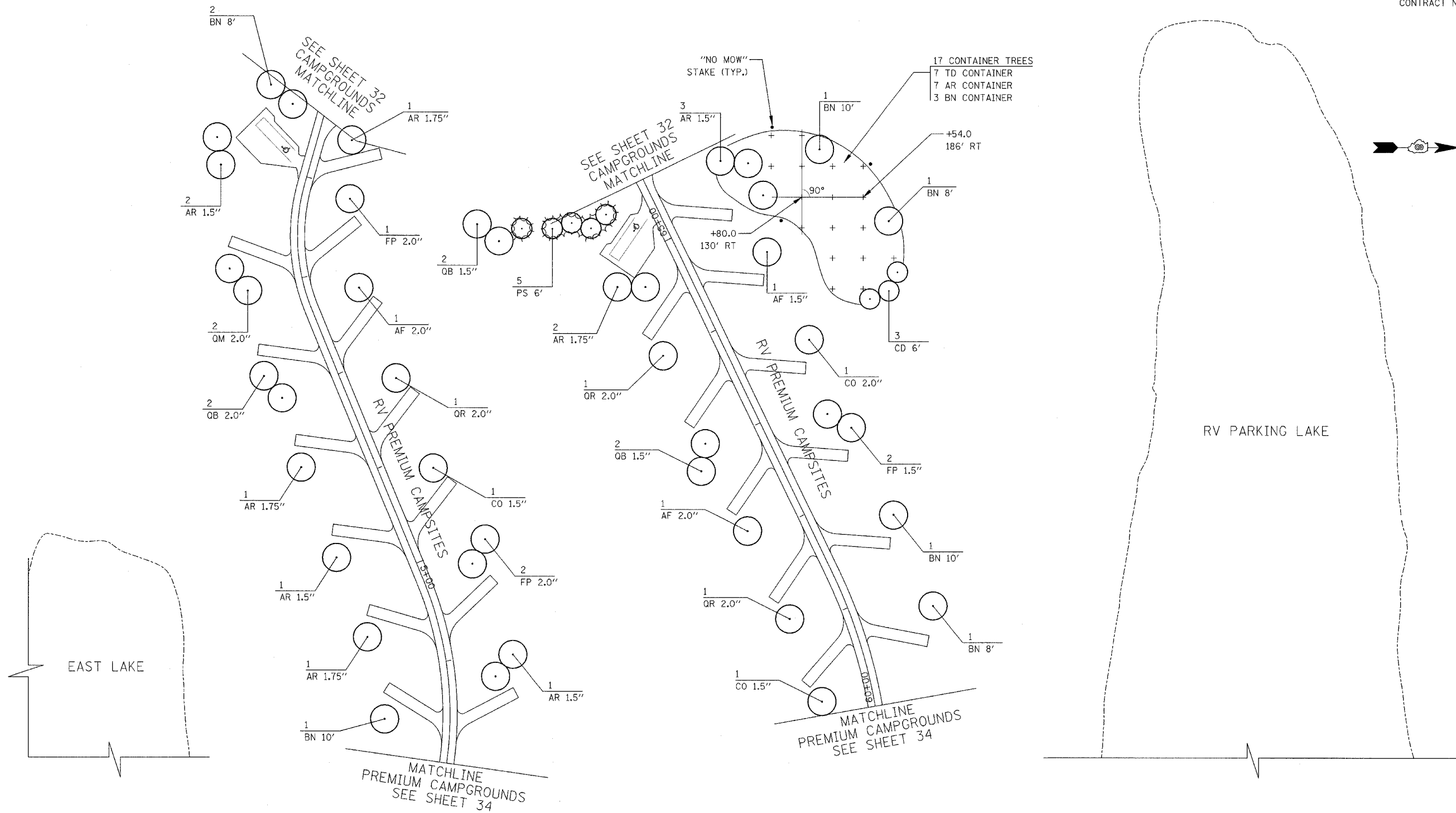
- NOTES:
- LAYOUT CONTAINER TREES AT THE LOCATION DEPICTED "+".
 - TYPICAL SPACING IS 30' x 30' UNLESS OTHERWISE NOTED.
 - PLACE NO MOW STAKE AT APPROXIMATE LOCATION SHOWN A MINIMUM OF 10' FROM ANY CONTAINER SHRUBS OR TREES

ILLINOIS DEPARTMENT OF TRANSPORTATION
**PLAN VIEW
 CAMPGROUNDS
 LANDSCAPING**
 PARK ROADS
 SECTION DIST. 8 WSC 2006-1
 RANDOLPH COUNTY

DRAWN BY:

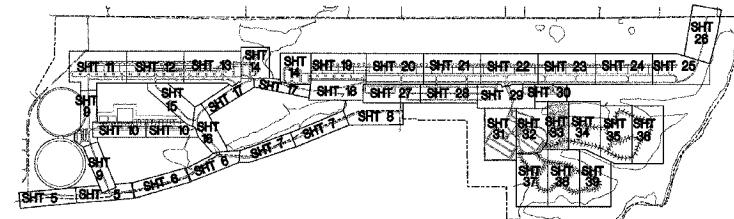
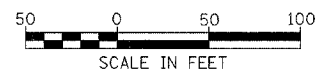
SECTION	COUNTY	TOTAL SHEETS	SHEET NO.
DIST. 8 WSC 2006-1	RANDOLPH	43	33
STA. TO STA.			

CONTRACT NO. 76972



NOTES:

- LAYOUT CONTAINER TREES AT THE LOCATION DEPICTED "4".
- TYPICAL SPACING IS 30' x 30' UNLESS OTHERWISE NOTED.
- PLACE NO MOW STAKE AT APPROXIMATE LOCATION SHOWN A MINIMUM OF 10' FROM ANY CONTAINER SHRUBS OR TREES



ILLINOIS DEPARTMENT OF TRANSPORTATION

PLAN VIEW
PREMIUM CAMPGROUNDS
LANDSCAPING

PARK ROADS
SECTION DIST. 8 WSC 2006-1
RANDOLPH COUNTY

DRAWN BY:

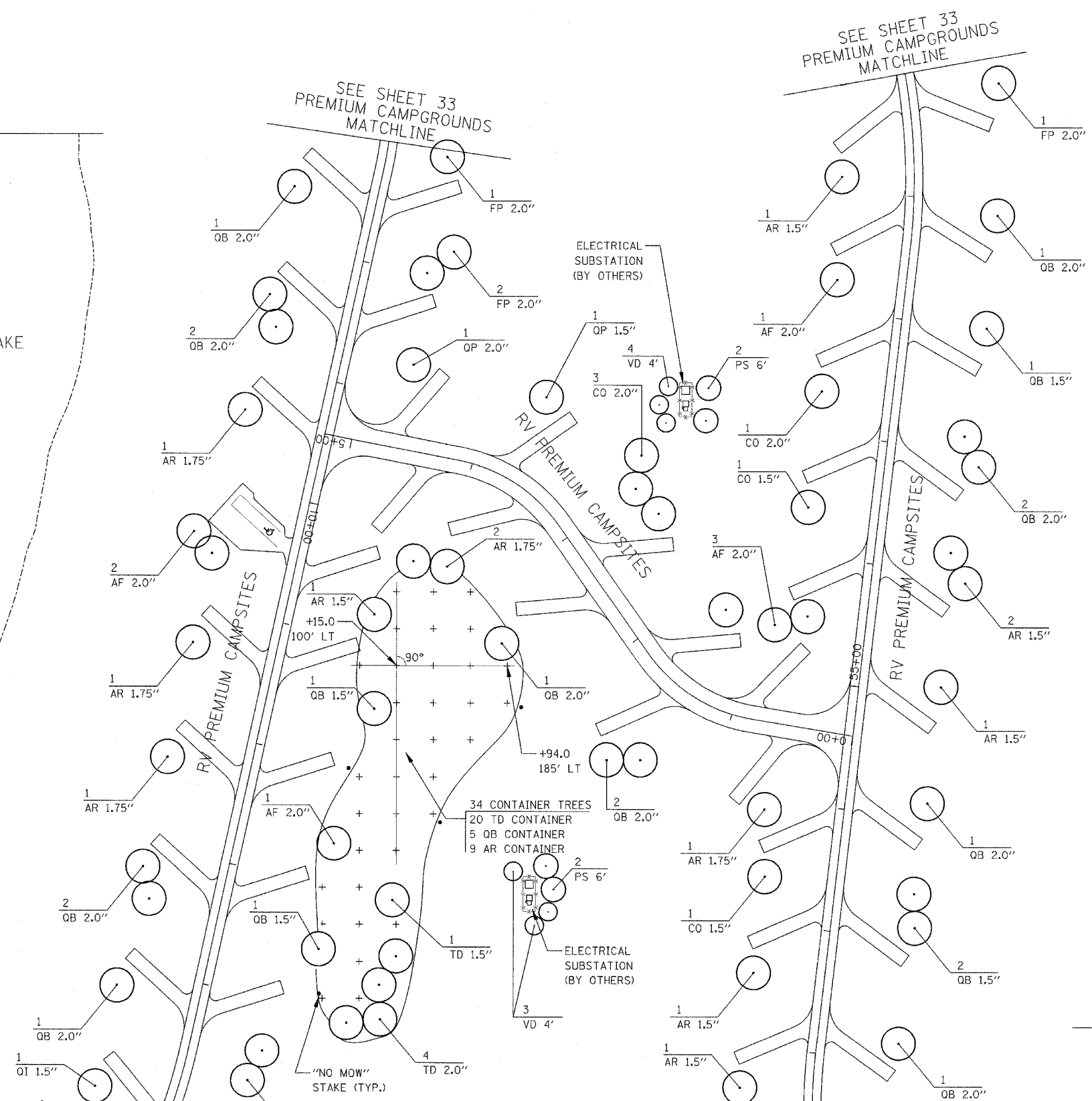
SECTION	COUNTY	TOTAL SHEETS	SHEET NO.
DIST. 8 WSC 2006-1	RANDOLPH	43	34
STA.	TO STA.		

CONTRACT NO. 76972



EAST LAKE

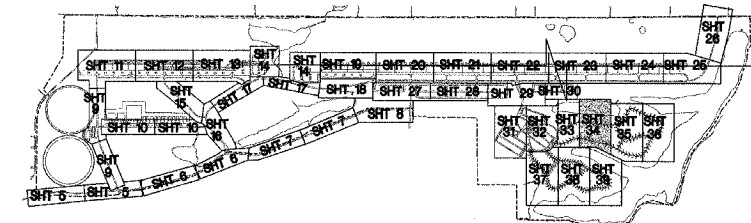
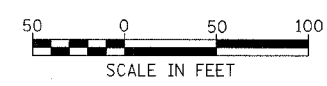
RV PARKING LAKE



- NOTES:
- LAYOUT CONTAINER TREES AT THE LOCATION DEPICTED "+".
 - TYPICAL SPACING 15 30' x 30' UNLESS OTHERWISE NOTED.
 - PLACE NO MOW STAKE AT APPROXIMATE LOCATION SHOWN A MINIMUM OF 10' FROM ANY CONTAINER SHRUBS OR TREES

MATCHLINE
PREMIUM CAMPGROUNDS
SEE SHEET 35

MATCHLINE
PREMIUM CAMPGROUNDS
SEE SHEET 33



ILLINOIS DEPARTMENT OF TRANSPORTATION
PLAN VIEW
PREMIUM CAMPGROUNDS
LANDSCAPING
 PARK ROADS
 SECTION DIST. 8 WSC 2006-1
 RANDOLPH COUNTY

DRAWN BY:

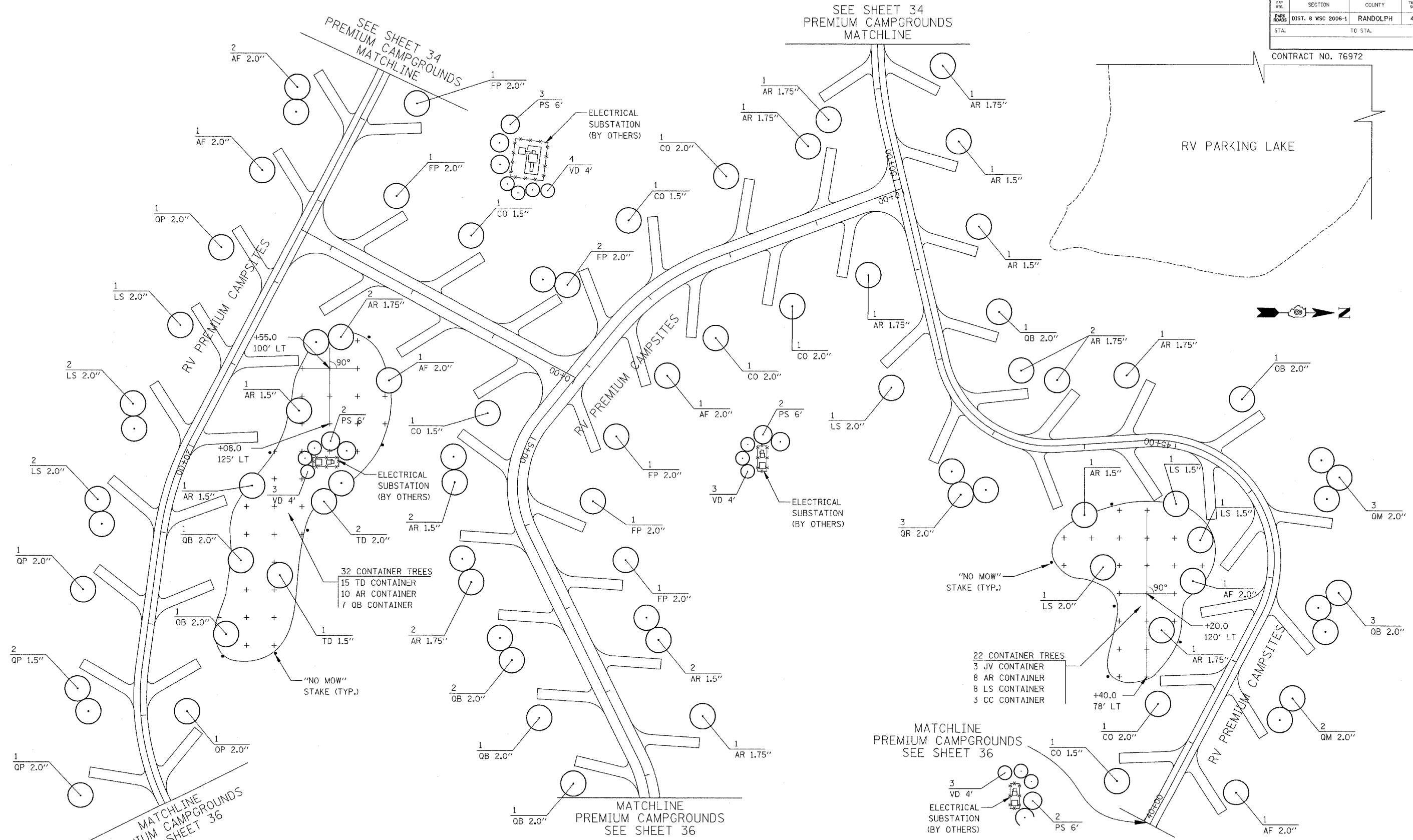
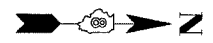
P.P. SHEET NO.	SECTION	COUNTY	TOTAL SHEETS	SHEET NO.
PARK ROADS	DIST. 8 WSC 2006-1	RANDOLPH	43	35
STA.	TO STA.			

CONTRACT NO. 76972

SEE SHEET 34
PREMIUM CAMPGROUNDS
MATCHLINE

SEE SHEET 34
PREMIUM CAMPGROUNDS
MATCHLINE

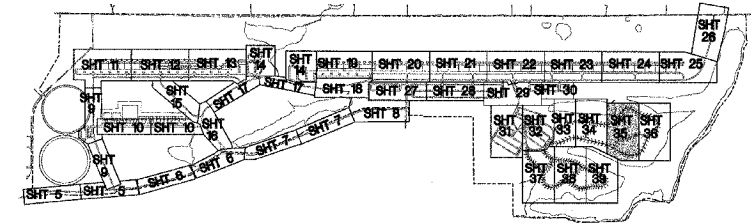

RV PARKING LAKE



MATCHLINE
PREMIUM CAMPGROUNDS
SEE SHEET 36

MATCHLINE
PREMIUM CAMPGROUNDS
SEE SHEET 36

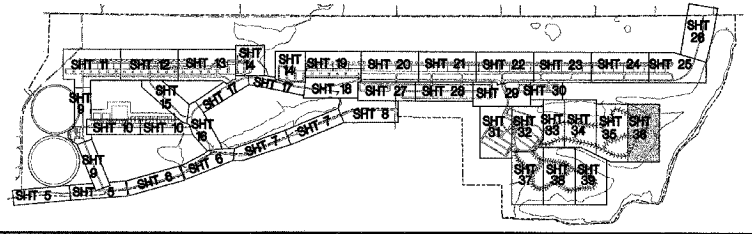

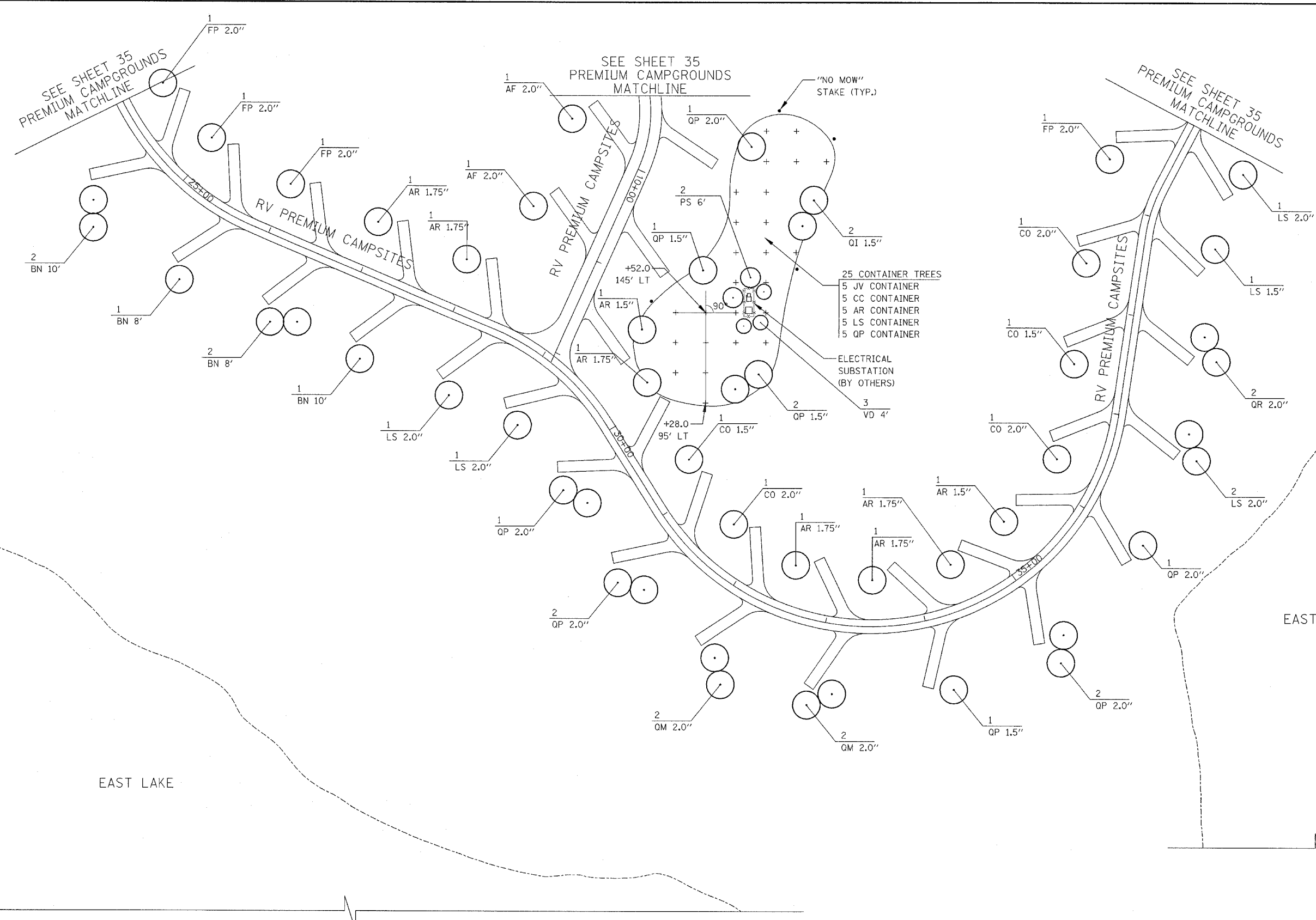
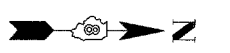
MATCHLINE
PREMIUM CAMPGROUNDS
SEE SHEET 36



ILLINOIS DEPARTMENT OF TRANSPORTATION
**PLAN VIEW
PREMIUM CAMPGROUNDS
LANDSCAPING**
PARK ROADS
SECTION DIST. 8 WSC 2006-1
RANDOLPH COUNTY
DRAWN BY:

F&P RTE.	SECTION	COUNTY	TOTAL SHTS.	SHT NO.
PARK ROADS	DIST. 8 WSC 2006-1	RANDOLPH	43	36
STA.	TO STA.			

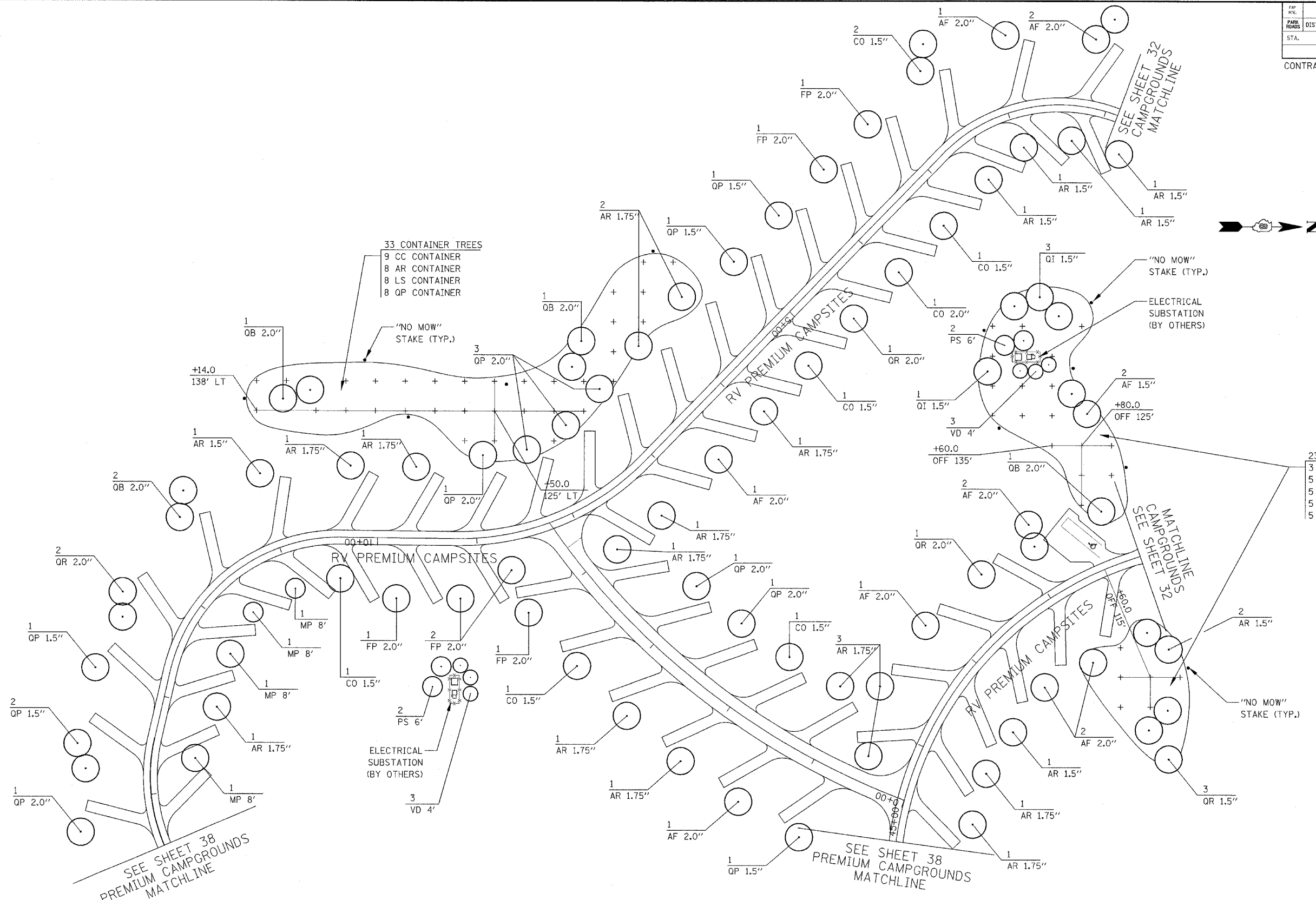
CONTRACT NO. 76972



ILLINOIS DEPARTMENT OF TRANSPORTATION
PLAN VIEW
PREMIUM CAMPGROUNDS
LANDSCAPING
 PARK ROADS
 SECTION DIST. 8 WSC 2006-1
 RANDOLPH COUNTY
 DRAWN BY:

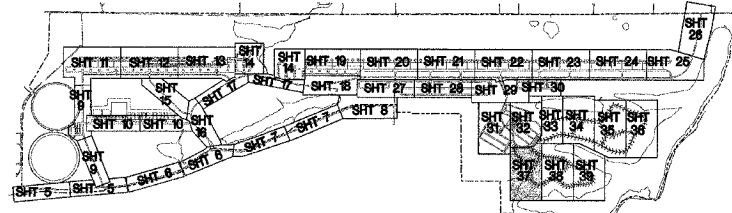
FAP NO.	SECTION	COUNTY	TOTAL SHEETS	SHEET NO.
PARK ROADS	DIST. 8 WSC 2006-1	RANDOLPH	43	37
STA.	TO STA.			

CONTRACT NO. 76972



- 33 CONTAINER TREES
 9 CC CONTAINER
 8 AR CONTAINER
 8 LS CONTAINER
 8 QP CONTAINER

- 23 CONTAINER TREES
 3 JV CONTAINER
 5 AR CONTAINER
 5 OB CONTAINER
 5 QM CONTAINER
 5 CC CONTAINER



ILLINOIS DEPARTMENT OF TRANSPORTATION

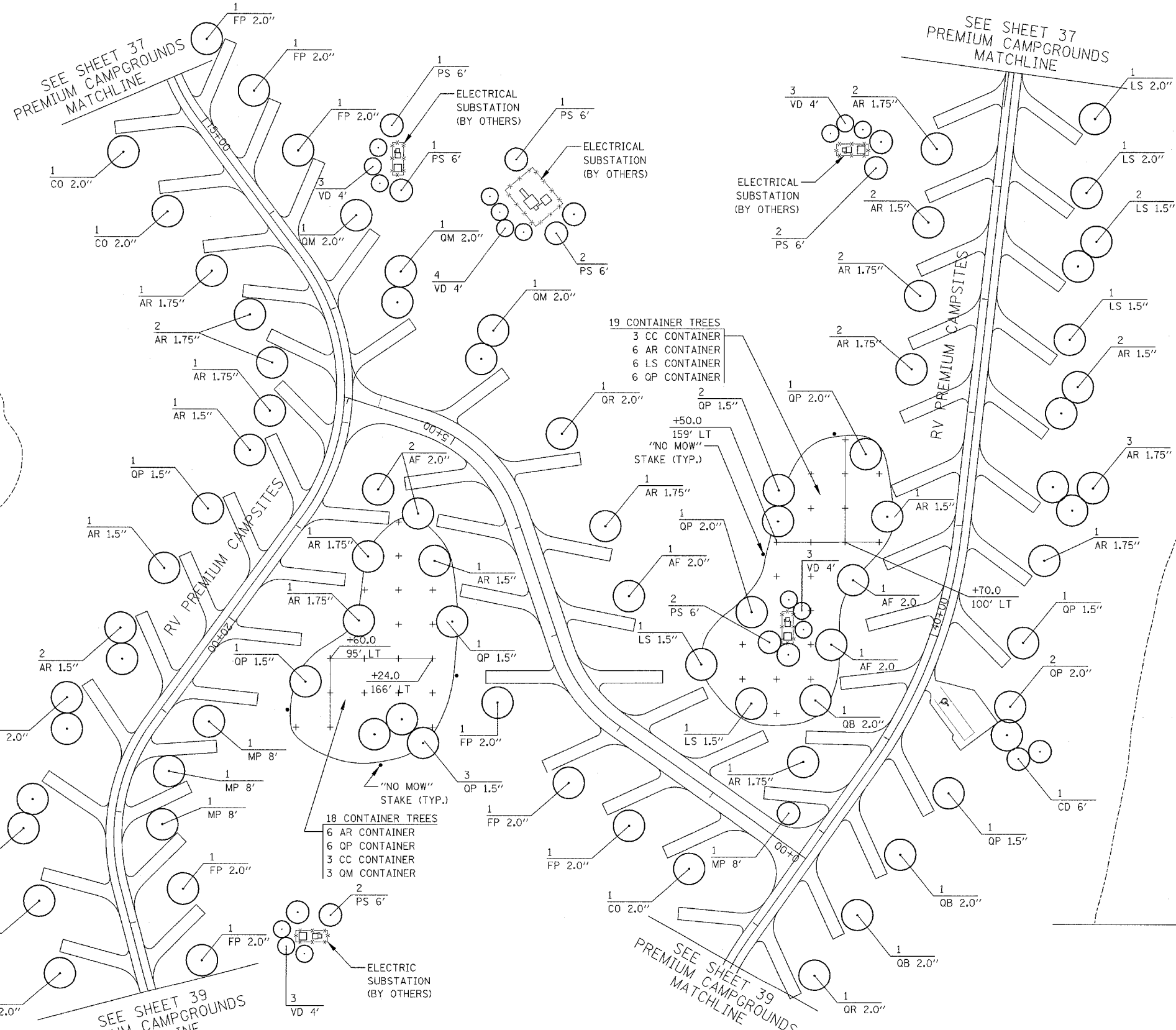
**PLAN VIEW
 PREMIUM CAMPGROUNDS
 LANDSCAPING**

PARK ROADS
 SECTION DIST. 8 WSC 2006-1
 RANDOLPH COUNTY

DRAWN BY:

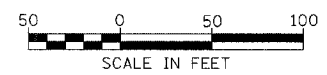
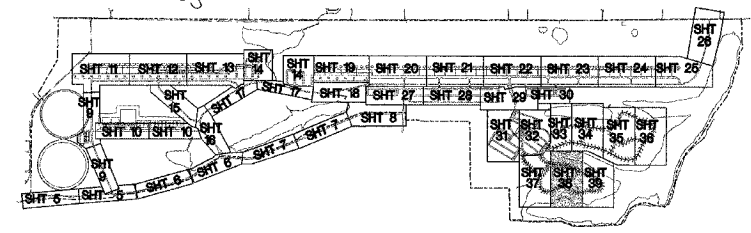
MAP SHEET	SECTION	COUNTY	TOTAL SHEETS	SHEET NO.
PARK ROADS DIST. 8 WSC 2006-1		RANDOLPH	43	38
STA.	TO STA.			

CONTRACT NO. 76972



EAST LAKE

EAST LAKE



ILLINOIS DEPARTMENT OF TRANSPORTATION

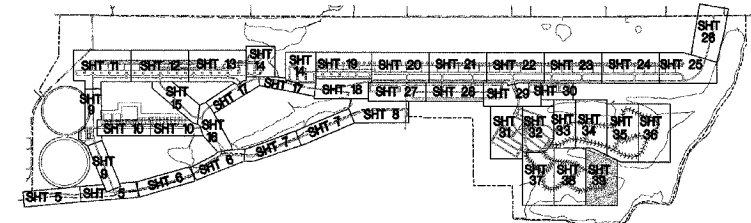

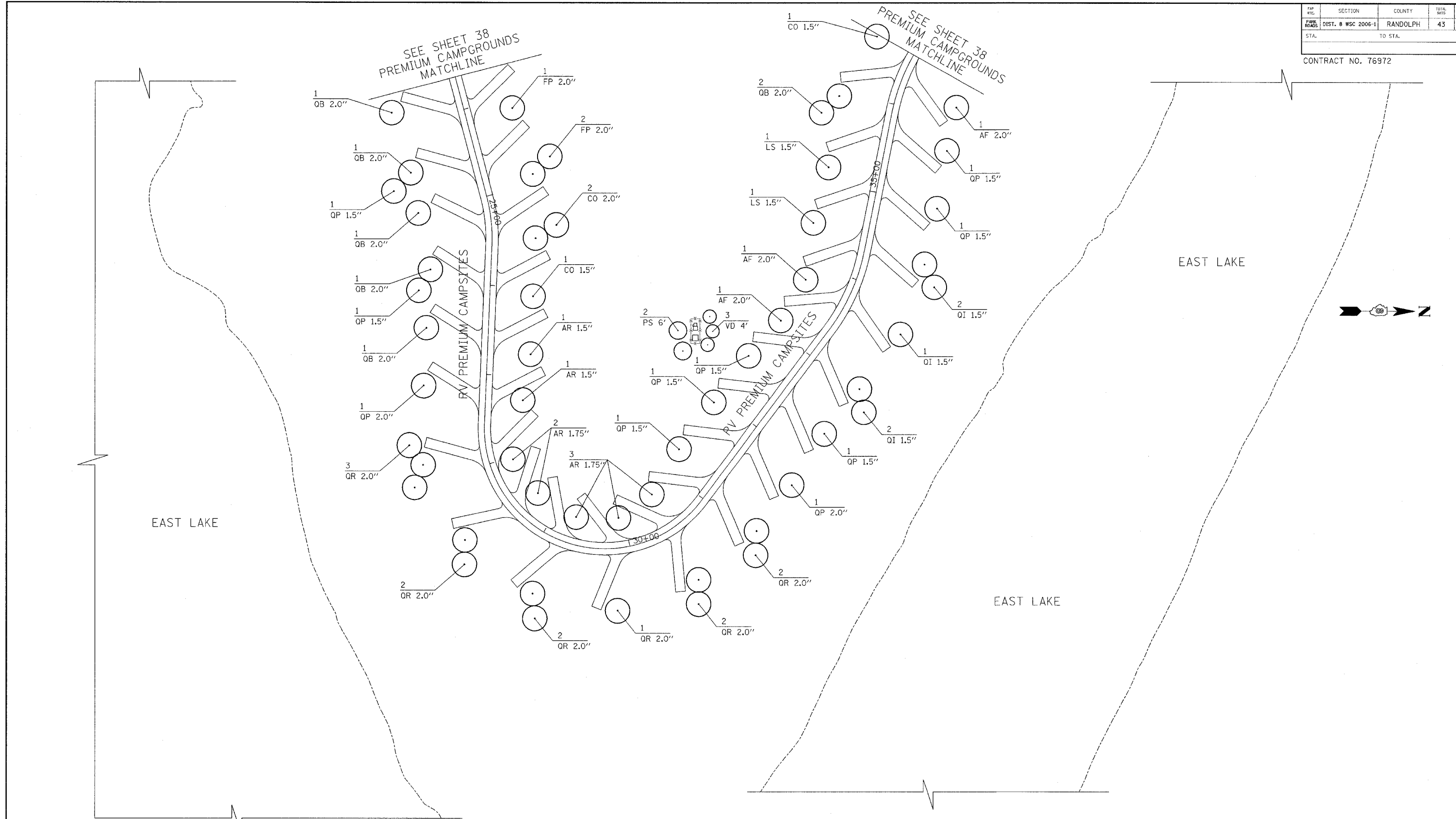
**PLAN VIEW
 PREMIUM CAMPGROUNDS
 LANDSCAPING**

PARK ROADS
 SECTION DIST. 8 WSC 2006-1
 RANDOLPH COUNTY

DRAWN BY:

PAP. NO.	SECTION	COUNTY	TOTAL SHEETS	SHEET NO.
PARK ROADS	DIST. 8 WSC 2006-1	RANDOLPH	43	39
STA.	TO STA.			

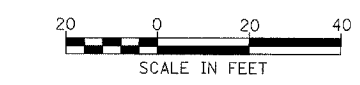
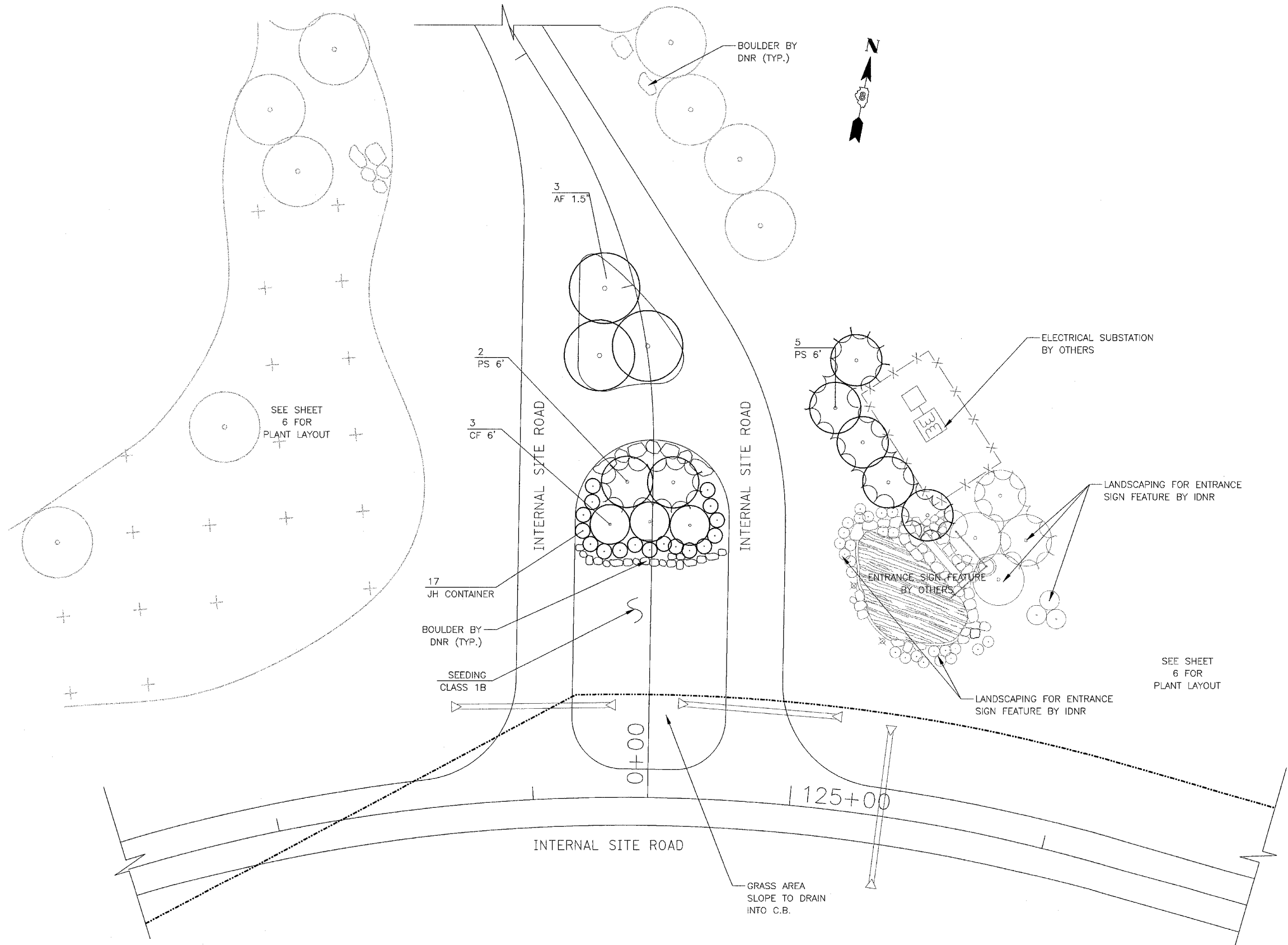
CONTRACT NO. 76972



ILLINOIS DEPARTMENT OF TRANSPORTATION
PLAN VIEW
PREMIUM CAMPGROUNDS
LANDSCAPING
 PARK ROADS
 SECTION DIST. 8 WSC 2006-1
 RANDOLPH COUNTY
 DRAWN BY:

PAR. NO.	SECTION	COUNTY	TOTAL SHEETS	SHEET NO.
PARK ROADS	DIST. 8 WSC 2006-1	RANDOLPH	43	40
STA.	TO STA.			

CONTRACT NO. 76972



ILLINOIS DEPARTMENT OF TRANSPORTATION
 PLAN VIEW
 WORLD SHOOTING AND RECREATION COMPLEX
 MAIN ENTRANCE
 PARK ROADS
 SECTION DIST. 8 WSC 2006-1
 RANDOLPH COUNTY

DRAWN BY:

TOP REL.	SECTION	COUNTY	TOTAL SPTS.	SHEET NO.
PARK ROADS	DIST. 8 WSC 2006-1	RANDOLPH	43	41
STA.	TO STA.			

CONTRACT NO. 76972



EVENTS CENTER BUILDING
PARKING LOT

SEE SHEET
14 FOR
PLANT LAYOUT

SEE SHEET
14 FOR
PLANT LAYOUT

SEE SHEET
14 FOR
PLANT LAYOUT

SEE SHEET
14 FOR
PLANT LAYOUT

2
LS 1.5"

1
LS 1.5"

1
QP 1.5"

2
QM 2.0"

1
LS 1.5"

1
QP 1.5"

1
FP 2.0"

1
QR 1.5"

2
QR 2.0"

1
LS 2.0"

1
QP 1.5"

1
QI 1.5"

INTERNAL SITE ROAD

SEE SHEET
13 FOR
PLANT LAYOUT

1
QR 2.0"

2
QP 1.5"

1
QR 2.0"

30+00

BOULDERS BY DNR (TYP.)

SIGN FOUNDATION
(BY OTHERS)


INTERNAL SITE ROAD

1
QM 2.0"

1
QI 1.5"

1
CO 1.5"

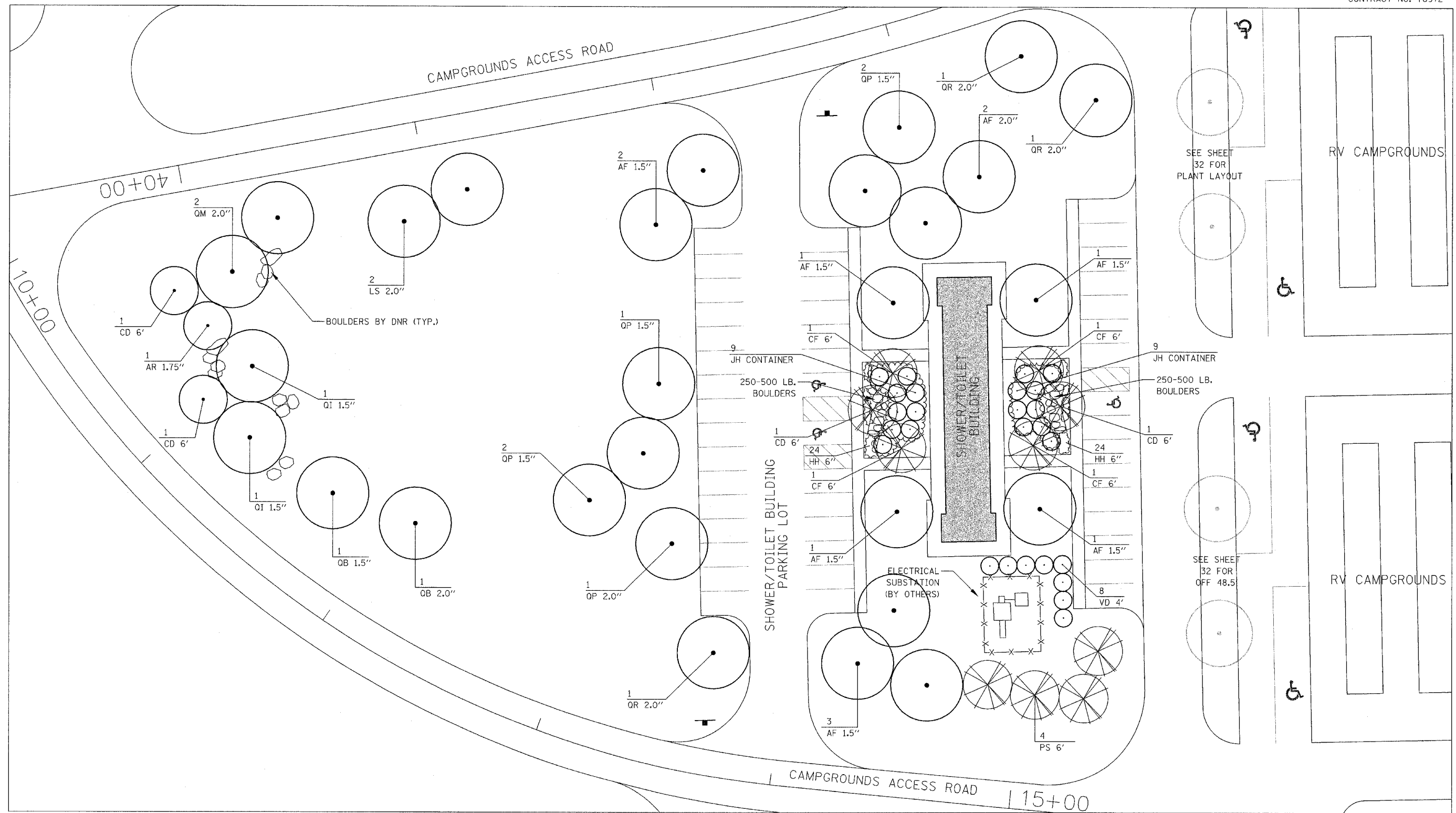
2
QP 1.5"



ILLINOIS DEPARTMENT OF TRANSPORTATION
PLAN VIEW
EVENTS CENTER BUILDING
ENTRANCE
LANDSCAPING
PARK ROADS
SECTION DIST. 8 WSC 2006-1
RANDOLPH COUNTY
DRAWN BY:

F&P FIG.	SECTION	COUNTY	TOTAL SITS	SIT NO.
PARK ROADS	DIST. 8 WSC 2006-1	RANDOLPH	43	42
STA.		TO STA.		

CONTRACT NO. 76972

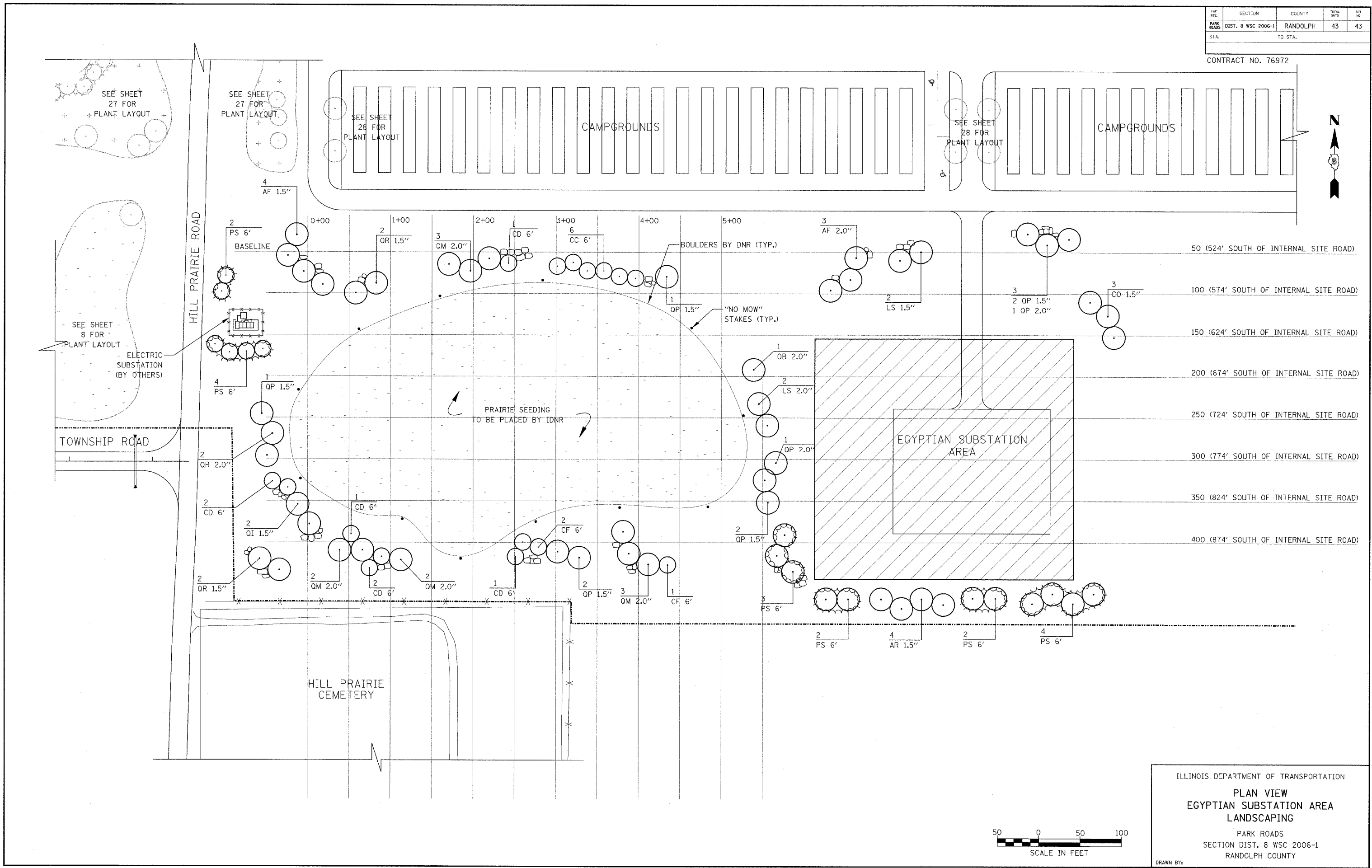
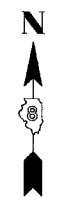


ILLINOIS DEPARTMENT OF TRANSPORTATION
PLAN VIEW
SHOWER BUILDING AREA
LANDSCAPING
 PARK ROADS
 SECTION DIST. 8 WSC 2006-1
 RANDOLPH COUNTY

DRAWN BY:

PAP. SHE.	SECTION	COUNTY	TOTAL SHEETS	SHEET NO.
PARK ROADS	DIST. 8 WSC 2006-1	RANDOLPH	43	43
STA.	TO STA.			

CONTRACT NO. 76972



ILLINOIS DEPARTMENT OF TRANSPORTATION
PLAN VIEW
EGYPTIAN SUBSTATION AREA
LANDSCAPING
 PARK ROADS
 SECTION DIST. 8 WSC 2006-1
 RANDOLPH COUNTY
 DRAWN BY:

