

F.A. RTE.	SECTION	COUNTY	TOTAL SHEETS	SHEET NO.
94-P4031-00-BR	DUPAGE	DUPAGE	64A	1

CONTRACT NO. 83560 54+6 160

INDEX OF SHEETS

1. TITLE SHEET
- 2.-2A. GENERAL NOTES, ALIGNMENTS AND TIES
3. TYPICAL SECTIONS AND SUMMARY OF QUANTITIES
- 4-5. OVERALL SOIL EROSION, SEDIMENTATION CONTROL PLAN AND DETAILS
- 5A. RAILROAD R.O.W. FENCE AND ACCESS ROAD LOCATION
- 6-7. DRAINAGE AND GRADING PLANS
- 8-11. PLAN & PROFILE: BIKE PATH
- 12.-13. PLAN & PROFILE: PEDESTRIAN PATH
- 14.-42. STRUCTURAL PLANS
- 43.-49. CROSS-SECTIONS: BIKE PATH
- 50.-53. CROSS-SECTIONS: PEDESTRIAN PATH
- 53A. ELECTRICAL DETAILS
- 53B. LIGHTING LAYOUT PLAN
- 54-54A. CONSTRUCTION DETAILS

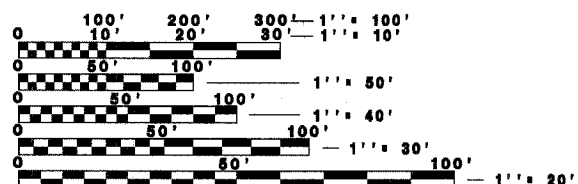
THE IMPROVEMENT IS LOCATED IN THE CITY OF WHEATON

LEGEND

EXISTING	PROPOSED	DESCRIPTION
		MANHOLE
		CATCH BASIN
		INLET
		CLEANOUT
		SLOPE INLET BOX
		HEADWALL
		END SECTION
		STORM SEWER
		SANITARY SEWER
		WATERMAIN
		VALVE & BOX
		WATER VALVE (UNLESS OTHERWISE NOTED)
		WATER VALVE IN VAULT
		FIRE HYDRANT
		CONTOURS
		ELEVATIONS
		STREET LIGHT
		WATERMAIN PROTECTION
		SILT FENCE INLET PROTECTOR
		TEMPORARY STRAW BALE DITCH CHECK
		OVERFLOW ROUTE

HIGHWAY STANDARDS

ITEM	STANDARD NUMBER
TEMPORARY EROSION CONTROL SYSTEMS	280001-02
CURB RAMPS FOR SIDEWALKS	424001-04
PRECAST REINFORCED CONCRETE FLARED END SECTIONS	542301
GRATING FOR CONCRETE FLARED END SECTION (FOR 600mm (24") THRU 1350mm (54") PIPE)	542311
METAL END SECTION FOR PIPE CULVERTS	542401
CATCH BASIN, TYPE A	602001
MANHOLE, TYPE A	602401
PRECAST REINFORCED CONCRETE FLAT SLAB TOP	602601
CAST IRON STEPS	602701
FRAME AND LIDS, TYPE 1	604001-02
GRATE, TYPE 8	604036-01
CONCRETE CURB TYPE B AND COMBINATION	606001-02
CONCRETE CURB AND GUTTER	
CHAIN LINK FENCE	664001-01
ELECTRICAL SERVICE INSTALLATION DETAIL	805001
CONCRETE FOUNDATION DETAILS	878001-03

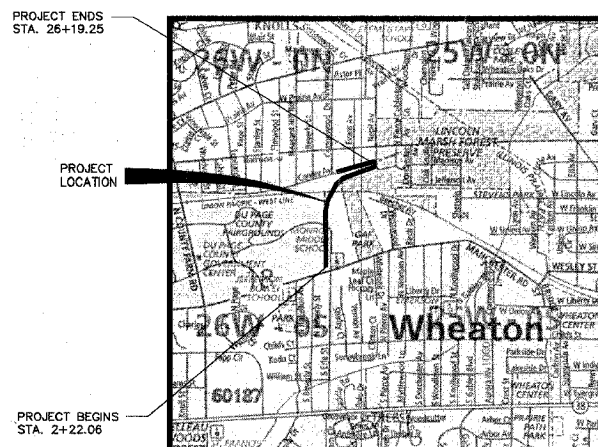


FULL SIZE PLANS HAVE BEEN PREPARED USING STANDARD ENGINEERING SCALES. REDUCED SIZED PLANS WILL NOT CONFORM TO STANDARD SCALES. IN MAKING MEASUREMENTS ON REDUCED PLANS, THE ABOVE SCALES MAY BE USED.

J.U.L.I.E.
JOINT UTILITY LOCATION INFORMATION FOR EXCAVATION
1-800-892-0123

STATE OF ILLINOIS
DEPARTMENT OF TRANSPORTATION
DIVISION OF HIGHWAYS
**PROPOSED
HIGHWAY PLANS**

WHEATON PARK DISTRICT PEDESTRIAN/BIKE PATH
OVER UNION PACIFIC RAILROAD
SECTION 94-P4031-00-BR
NEW BRIDGE CONSTRUCTION
PROJECT: TE-00D1(422)
CITY OF WHEATON
DUPAGE COUNTY
C-91-455-94



LOCATION MAP

BENCH MARKS

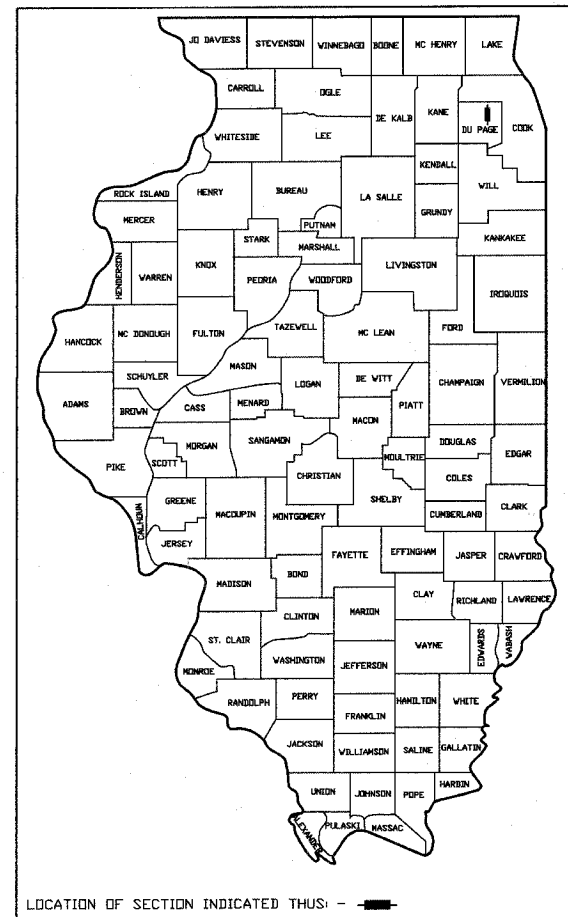
ELEVATION REFERENCE MARKS
DUPAGE COUNTY CONTROL, ALUMINUM DISC # 02943 0.3 MILES EAST OF THE INTERSECTION OF MANCHESTER ROAD AND COUNTY FARM ROAD, ±150' NORTH OF MANCHESTER ROAD. ELEVATION = 735.26
PROJECT ELEVATION REFERENCE MARKS
RM1-BOLT BETWEEN "MUE" & "LLER" ON THE FIRST FIRE HYDRANT EAST OF ERIE AVENUE ON THE SOUTH SIDE OF MANCHESTER ROAD. ELEVATION = 757.00
RM2-BOLT UNDER THE LAST "9" IN "1969" ON THE FIRE HYDRANT LOCATED AT THE NORTHWEST CORNER OF MONROE SCHOOL. ELEVATION = 755.82

UNION PACIFIC RAILROAD CROSSING
MILE POST - MP 26.20
ON GENEVA SUBDIVISION

BIKE PATH PROJECT BEGINS 2+22.06
BIKE PATH PROJECT ENDS 28+19.25

PEDESTRIAN PATH PROJECT BEGINS 121+45.00
PEDESTRIAN PATH PROJECT ENDS 129+84.81

GROSS LENGTH OF PROJECT - BIKE PATH 2397.19 FT. 0.454 MILES
GROSS LENGTH OF PROJECT - PEDESTRIAN PATH 839.81 FT. 0.159 MILES
3237.00 FT. 0.613 MILES



WHEATON PARK DISTRICT
APPROVED *[Signature]*
EXECUTIVE DIRECTOR
NOVEMBER 1, 2005

STATE OF ILLINOIS
DEPARTMENT OF TRANSPORTATION
DIVISION OF HIGHWAYS
SUBMITTED NOVEMBER 09 2005
[Signature]
BUREAU OF LOCAL ROADS
Nov. 9 2005
[Signature]
DEPUTY DIRECTOR OF HIGHWAYS, REGION ENGINEER

PRINTED BY THE AUTHORITY
OF THE STATE OF ILLINOIS

DISTRICT 1 DESIGN PLAN PREPARATION ENGINEER: MAZHAR KHAN (847) 705-4179

CONTRACT NO. 83560

COUNTY DUPAGE SECTION 94-P4031-00-BR FAU ROUTE