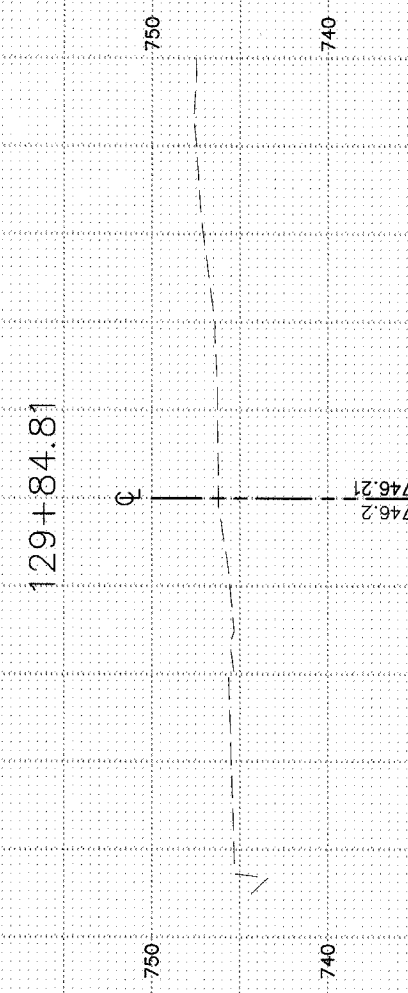
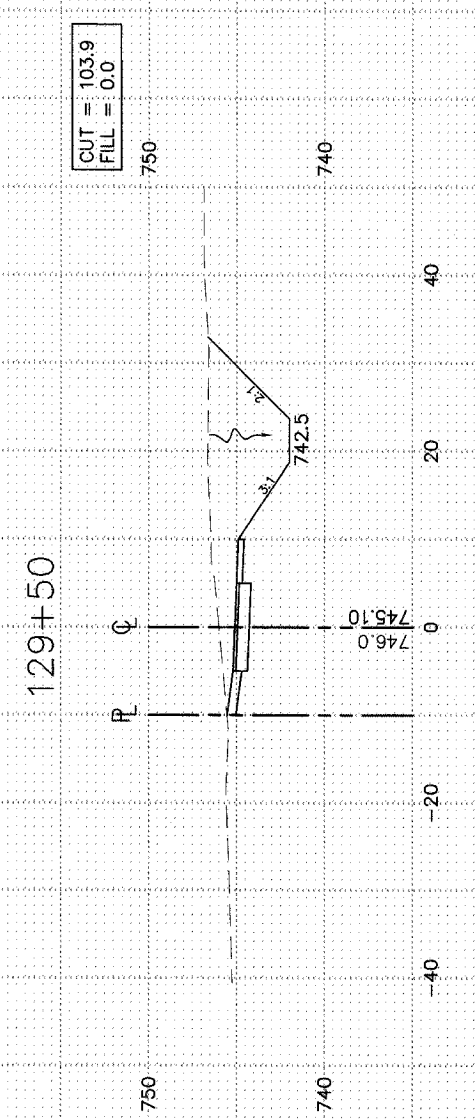


F.A. RTE.	SECTION	COUNTY	TOTAL SHEETS	SHEET NO.
84-P4031-00-BR <td>DUPAGE <td></td> <td>54</td> <td>53</td> </td>	DUPAGE <td></td> <td>54</td> <td>53</td>		54	53

CONTRACT NO. 83560

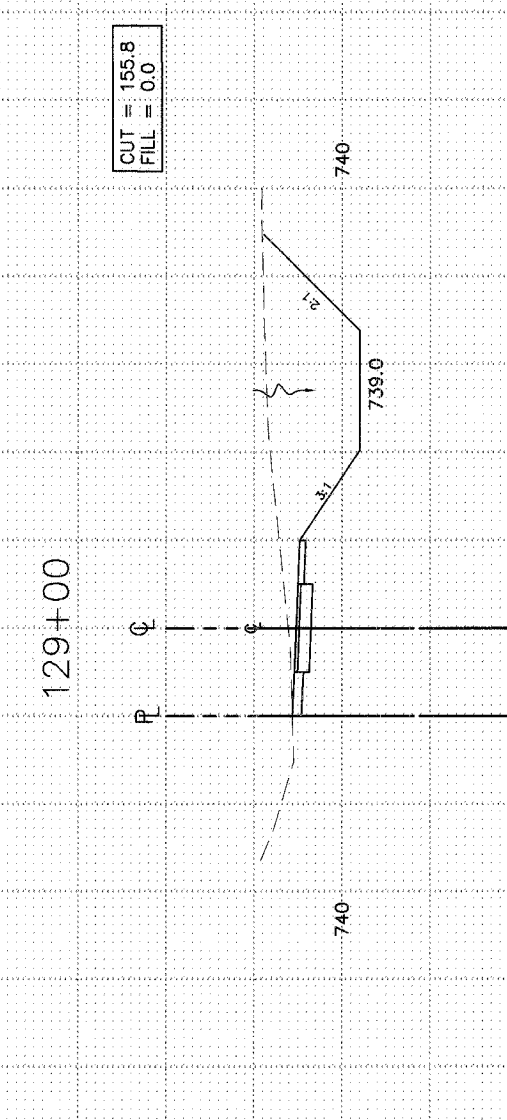


129+84.81



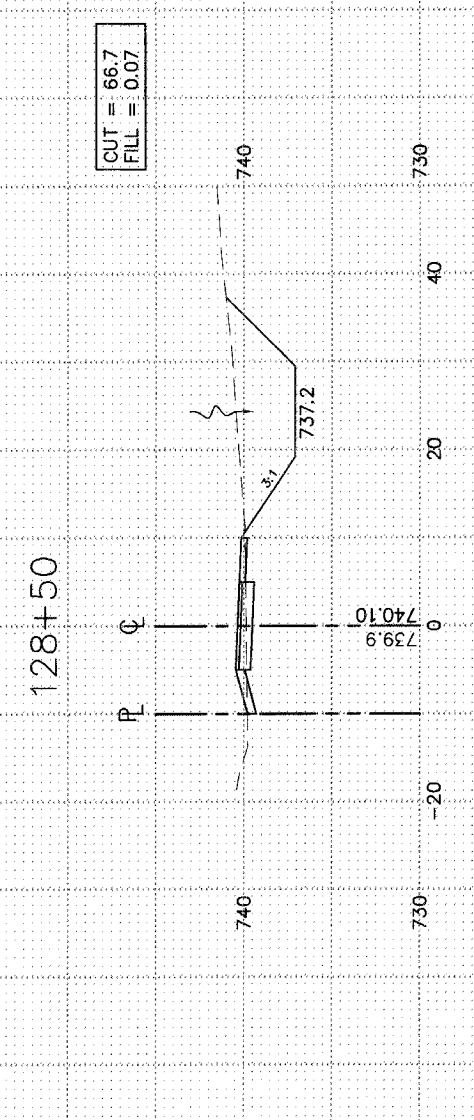
129+50

EXISTING 21" SAN. SEWER  
INV. = 723.15



129+00

EXISTING 21" SAN. SEWER  
INV. = 723.12



128+50

EXISTING 21" SAN. SEWER  
INV. = 723.09

DWG: PEDPATH\_04

PEDESTRIAN PATH STA. 128+50.00 TO STA. 129+84.81				
FILE NAME: XSECTION	DSGN. BY:	JOB NO.: 551.007	FLD. BK./PG.: ----	SHEET NO.
DISC. NUMBER: 551007	DRN. BY:	DATE: 04-26-04	SCALE: 1" = 10' H, 1" = 5' V	53 of 54

Copyright © 2003 Camcon, Ltd. All rights reserved.