
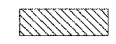
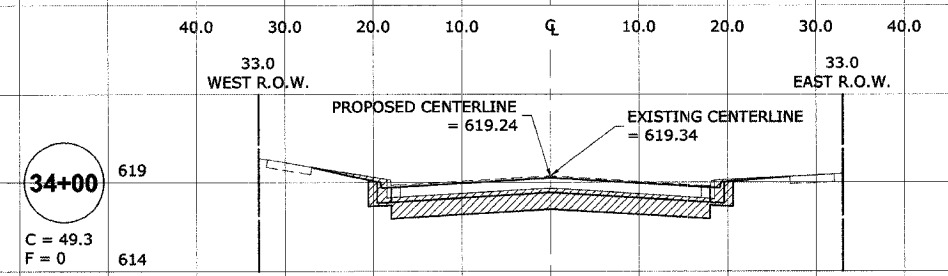
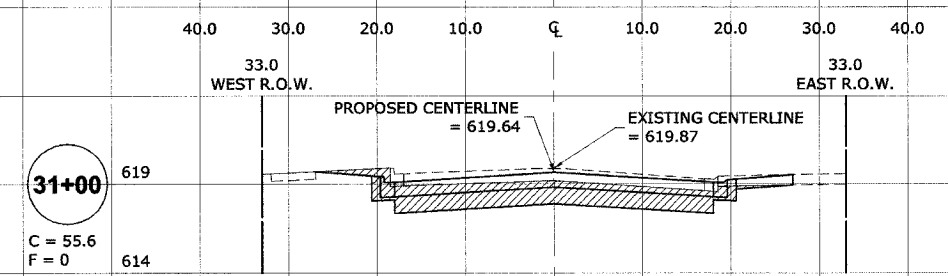


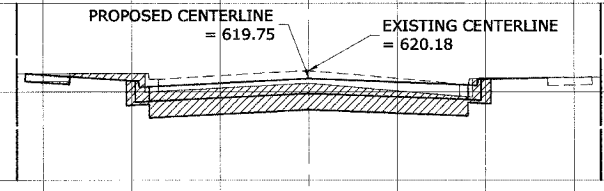
**CROSS SECTION LEGEND**

**C = CUT (SQ. FT.)** 

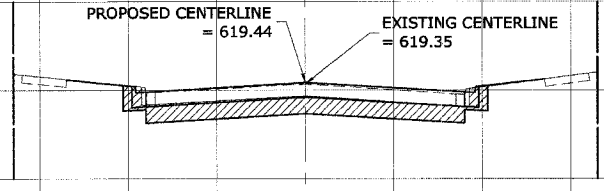
**F = FILL (SQ. FT.)** 



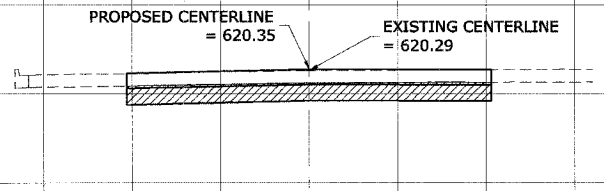
**PT MONROE AVE.**  
30+72  
C = 55.4  
F = 0



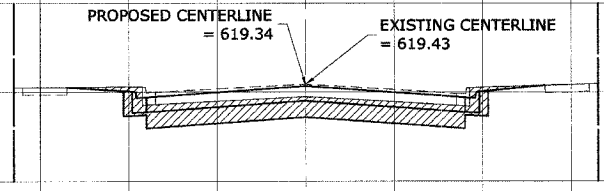
33+50  
C = 40.6  
F = 0



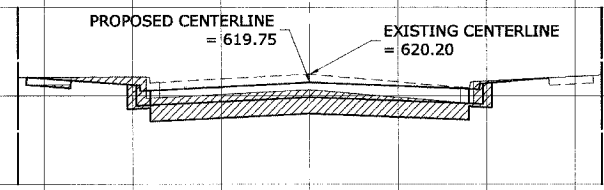
**CL MONROE AVE.**  
30+31  
C = 42.6  
F = 0



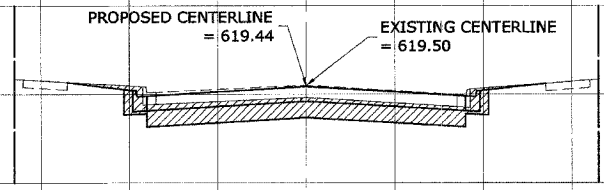
33+00  
C = 52.3  
F = 0



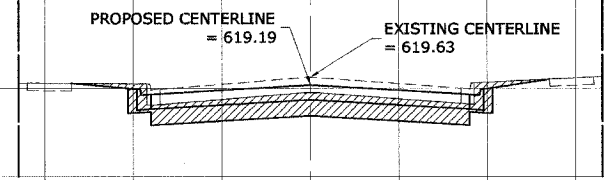
**PC MONROE AVE.**  
29+89  
C = 54.8  
F = 0



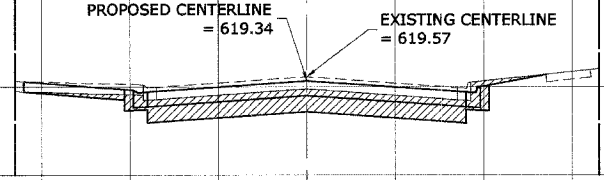
32+50  
C = 49.1  
F = 0



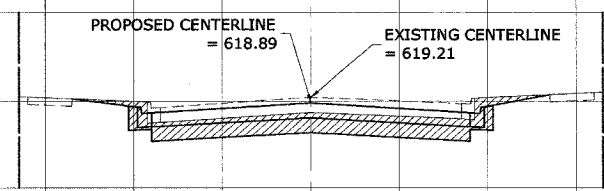
29+50  
C = 54.5  
F = 0



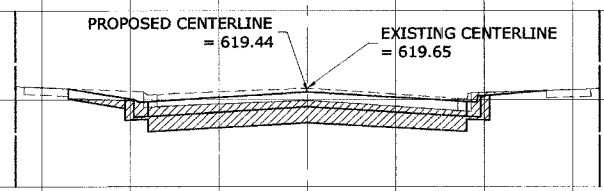
32+00  
C = 54.7  
F = 0



29+00  
C = 54.6  
F = 0



31+50  
C = 54.5  
F = 0



◆ Civil Engineers  
◆ Municipal Consultants  
◆ Established 1911

9933 Roosevelt Road  
Westchester, Illinois 60154-2780  
Phone: 708/865-0300  
Fax: 708/865-1212

**PRAIRIE AVENUE IMPROVEMENTS  
PHASE I  
VILLAGE OF BROOKFIELD, ILLINOIS**

**PRAIRIE AVENUE  
STATION CROSS SECTIONS  
STATION 29+00 TO STATION 34+00**

REVISION:

SCALE: 1"=10'H. & 1"=5'V  
DRAWN BY: MK/LEV  
BOOK NO.: #1475, #1504  
DATE: 11-04-05  
E.H.E. NO.: 125-04-26301