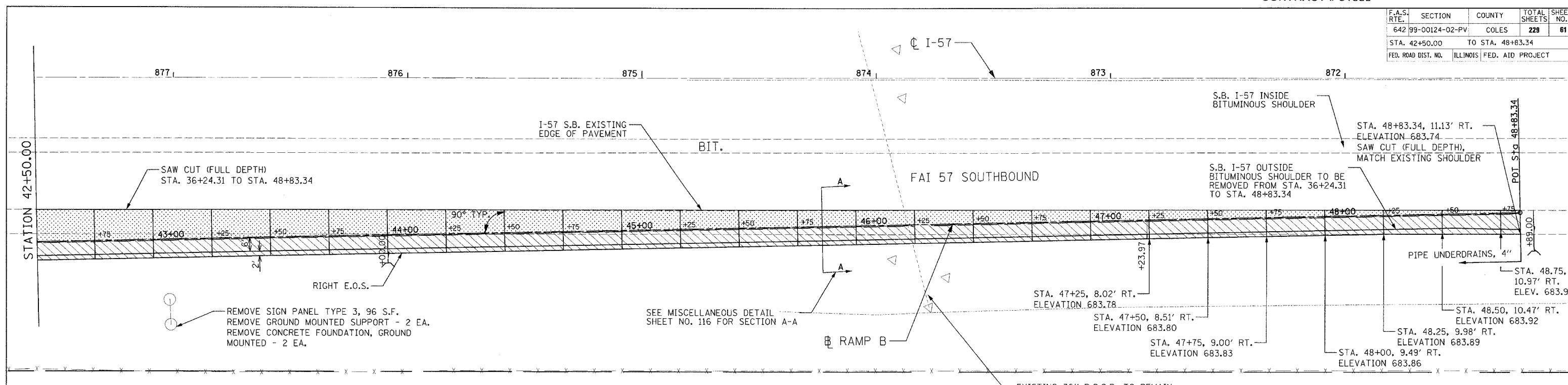


F.A.S. RTE.	SECTION	COUNTY	TOTAL SHEETS	SHEET NO.
642	99-00124-02-PV	COLES	229	61
STA. 42+50.00		TO STA. 48+83.34		
FED. ROAD DIST. NO.		ILLINOIS	FED. AID PROJECT	





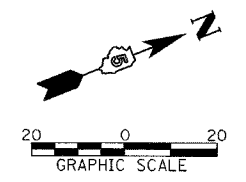
STATION	RAMP B			I-57 S.B. EXISTING E.O.P.		
	ELEVATION	OFFSET TO PROPOSED LEFT E.O.P.	LEFT E.O.P. ELEVATION	RIGHT E.O.S. ELEVATION	OFFSET FROM RAMP B	SURVEYED ELEVATION
42+75.00	683.23			682.91	13.17	683.63
43+00.00	683.28			682.96	12.67	683.64
43+25.00	683.32			683.00	12.17	683.68
43+50.00	683.37			683.05	11.67	683.73
43+75.00	683.42			683.10	11.17	683.78
44+00.00	683.47			683.15	10.67	683.82
44+25.00	683.52			683.20	10.17	683.89
44+50.00	683.57			683.25	9.66	683.98
44+75.00	683.61			683.29	9.16	684.02
45+00.00	683.66			683.34	8.66	684.02
45+25.00	683.71			683.39	8.16	684.07
45+50.00	683.76			683.44	7.66	684.14
45+75.00	683.81			683.49	7.16	684.19
46+00.00	683.85			683.53	6.66	684.21
46+25.00	683.90			683.58	6.16	684.25
46+50.00	683.95			683.63	5.66	684.32
46+75.00	684.00			683.68	5.16	684.37
47+00.00	684.05			683.73	4.66	684.39
47+25.00	684.10			683.78	4.16	684.43
47+50.00	684.14			683.80	3.66	684.49
47+75.00	684.19			683.83	3.16	684.49
48+00.00	684.24			683.86	2.66	684.45
48+25.00	684.29			683.89	2.16	684.44
48+50.00	684.34			683.92	1.66	684.45
48+75.00	684.39			683.95	1.16	684.43
48+83.34	684.40			683.74	1.00	684.42

NOTES: SEE STANDARD 420206 FOR JOINTING AND OTHER INFORMATION. EXTEND THE AGGREGATE BASE COURSE AND LIME MODIFIED SOILS 1.50' OUTSIDE THE RAMP BASELINE.

REMOVE EXISTING PIPE UNDERDRAIN, PIPE UNDERDRAIN, SPECIAL, AND END SECTIONS ALONG I-57 FROM STA. 36+24.31, RAMP B TO STA. 48+83.34, RAMP B AND REPLACE W/DRAINAGE ITEMS SHOWN ABOVE AND ON THE DRAINAGE SCHEDULES. THE COST OF REMOVALS SHALL BE INCLUDED IN EARTH EXCAVATION.

LEGEND

-  RAMP PAVEMENT
CONSISTS OF : PORTLAND CEMENT CONCRETE PAVEMENT 9 1/2" (JOINTED)
AGGREGATE BASE COURSE, TYPE A 4"
PROCESSING LIME MODIFIED SOILS 12"
-  PROPOSED RIGHT SHOULDER
CONSISTS OF : PORTLAND CEMENT CONCRETE SHOULDERS 9 1/2" (6' WIDE)
AGGREGATE SHOULDERS, TYPE B 6" (2' WIDE)



REVISIONS		ILLINOIS DEPARTMENT OF TRANSPORTATION
NAME	DATE	
		RAMP B TERMINAL DETAIL FAI-57, FAS 642 SEC NO. 15-23K, 99-00124-02-PV COLES COUNTY, ILLINOIS
SCALE: 1"=20'		DRAWN BY JLW
DATE 07/13/2005		CHECKED BY SKM



LAYOUT: SKM 03/28/03
 DRAWN: JLW 04/28/03
 REVIEWED: SKM 11/22/04
 07/13/2005
 I:\97 JOBS\971520288\Civil\Sheet-C-5051.rmp.dgn