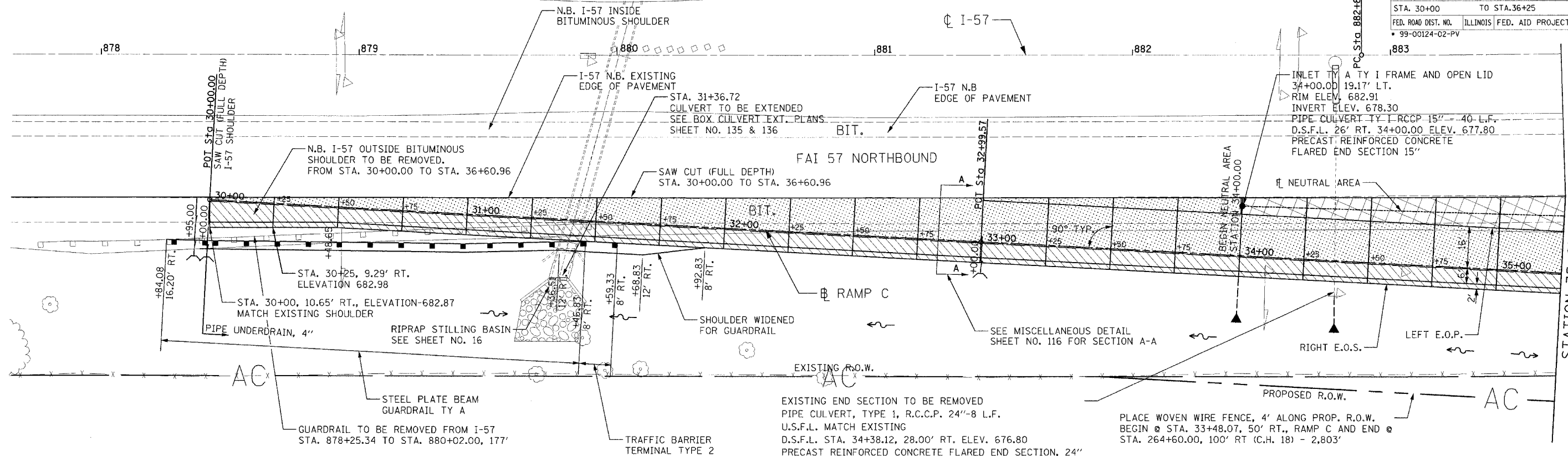


F.A.S. RTE.	SECTION	COUNTY	TOTAL SHEETS	SHEET NO.
642		COLES	229	62
STA. 30+00		TO STA. 36+25		
FED. ROAD DIST. NO.		ILLINOIS FED. AID PROJECT		
99-00124-02-PV				



EXISTING END SECTION TO BE REMOVED  
 PIPE CULVERT, TYPE 1, R.C.C.P. 24"-8 L.F.  
 U.S.F.L. MATCH EXISTING  
 D.S.F.L. STA. 34+38.12, 28.00' RT. ELEV. 676.80  
 PRECAST REINFORCED CONCRETE FLARED END SECTION, 24"

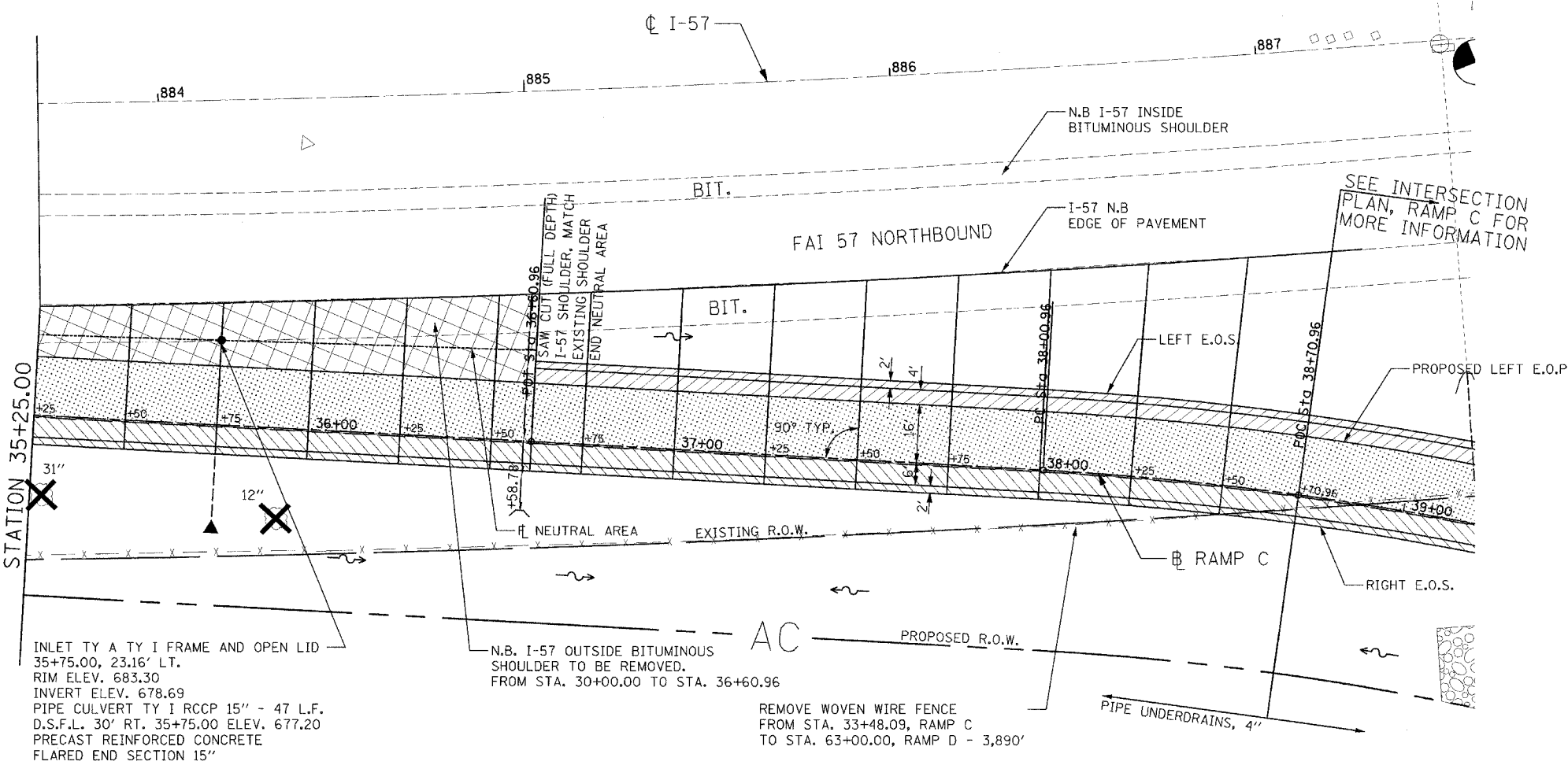
PLACE WOVEN WIRE FENCE, 4' ALONG PROP. R.O.W.  
 BEGIN @ STA. 33+48.07, 50' RT., RAMP C AND END @  
 STA. 264+60.00, 100' RT (C.H. 18) - 2,803'

NOTES: SEE RAMP PROFILE SHEET NO. 56, FOR PROFILE BEYOND STA. 38+70.96. SEE PROPOSED RAMP TYPICAL SECTIONS, SHEET NOS. 7 AND 8 FOR SUPERELEVATION TRANSITIONS BEYOND STA. 38+70.96. SEE STANDARD 420306 FOR JOINTING AND OTHER INFORMATION. EXTEND THE AGGREGATE BASE COURSE AND LIME MODIFIED SOILS 1.50' PAST THE RAMP BASELINE.

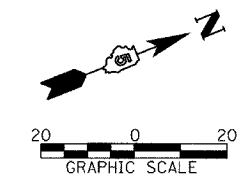
REMOVE EXISTING PIPE UNDERDRAIN, AND PIPE UNDERDRAIN, SPECIAL, AND END SECTIONS ALONG I-57 FROM STA. 30+00.00, RAMP C TO STA. 36+60.96, RAMP C AND REPLACE W/ DRAINAGE ITEMS SHOWN ABOVE AND IN DRAINAGE SCHEDULES. THE COST OF REMOVALS SHALL BE INCLUDED IN EARTH EXCAVATION.

LEGEND

- RAMP PAVEMENT  
 CONSISTS OF : PORTLAND CEMENT CONCRETE PAVEMENT 91/2" (JOINTED)  
 AGGREGATE BASE COURSE, TYPE A 4"  
 PROCESSING LIME MODIFIED SOILS 12"
- PROPOSED RIGHT SHOULDER  
 CONSISTS OF : PORTLAND CEMENT CONCRETE SHOULDERS 91/2" (6" WIDE)  
 AGGREGATE SHOULDERS, TYPE B 6" (2' WIDE)
- NEUTRAL AREA  
 CONSISTS OF : PORTLAND CEMENT CONCRETE PAVEMENT 91/2" (JOINTED)  
 AGGREGATE BASE COURSE, TYPE A 4"  
 PROCESSING LIME MODIFIED SOILS 12"
- PROPOSED LEFT SHOULDER  
 CONSISTS OF : PORTLAND CEMENT CONCRETE SHOULDERS, 91/2" (4' WIDE)  
 AGGREGATE SHOULDERS, TYPE B 6" (2' WIDE)
- TREE REMOVAL



REMOVE WOVEN WIRE FENCE  
 FROM STA. 33+48.09, RAMP C  
 TO STA. 63+00.00, RAMP D - 3,890'



REVISIONS	
NAME	DATE

ILLINOIS DEPARTMENT OF TRANSPORTATION  
**RAMP C TERMINAL DETAIL**  
 FAI-57, FAS 642  
 SEC NO. 15-23K, 99-00124-02-PV  
 COLES COUNTY, ILLINOIS

SCALE: 1"=20'  
 DATE 07/13/2005

DRAWN BY JLW  
 CHECKED BY SKM



© Copyright Hanson Professional Services Inc. 2005

DATE: 07/13/2005  
 DRAWN BY: JLW  
 CHECKED BY: SKM  
 PROJECT: 99-00124-02-PV  
 SHEET: 62 OF 229