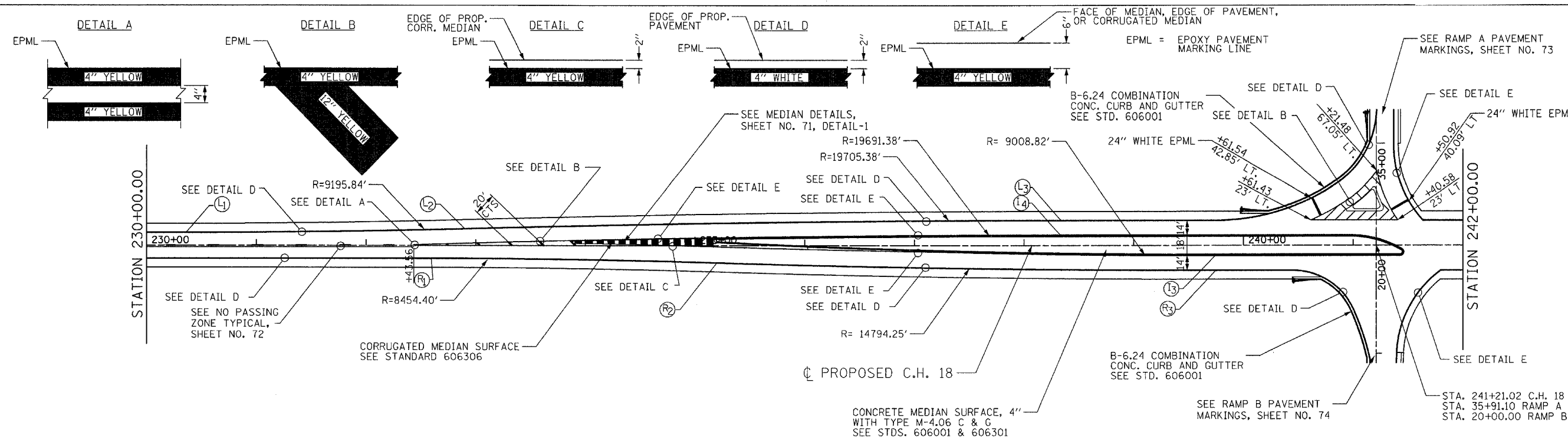
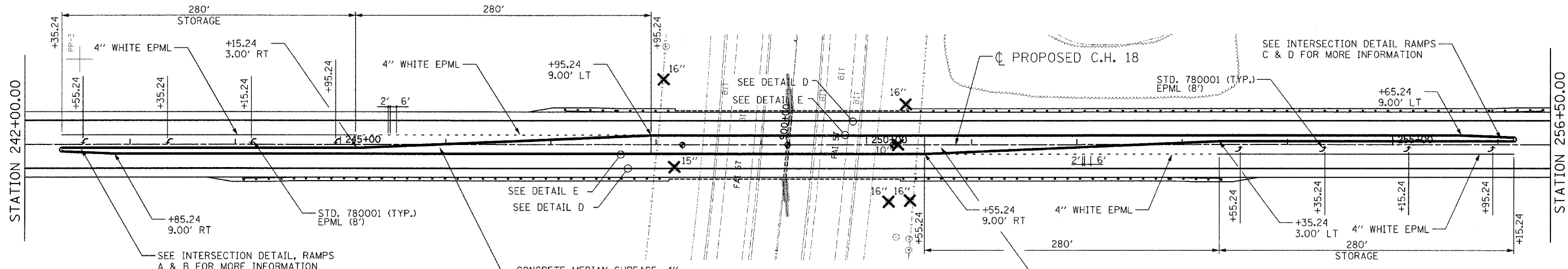


F.A.S. RTE.	SECTION	COUNTY	TOTAL SHEETS	SHEET NO.
642	99-00124-02-PV	COLES	229	70
STA. 230+00.00		TO STA. 268+50.00		
FED. ROAD DIST. NO.		ILLINOIS	FED. AID PROJECT	



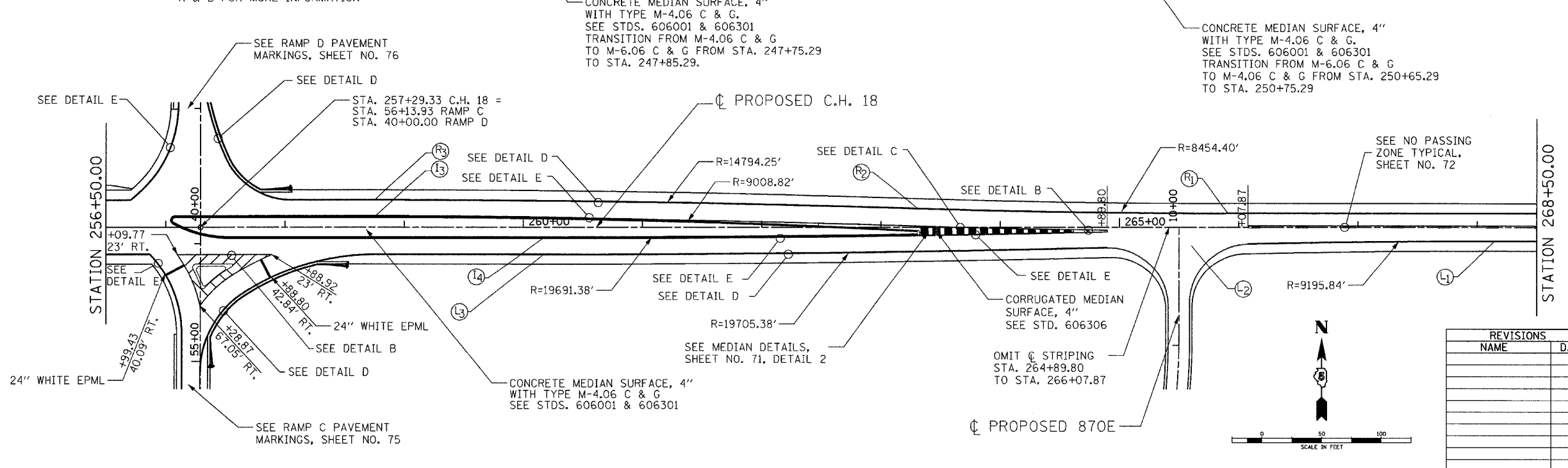
STATIONS AND OFFSETS FOR CHANNELIZATION

L1	230+36.21	12.00'	LT.
L2	232+89.90	15.50'	LT.
L3	238+33.52	23.00'	LT.
R1	232+59.61	12.00'	RT.
R2	235+19.64	16.00'	RT.
R3	239+74.69	23.00'	RT.
I3	239+74.69	9.00'	RT.
I4	238+33.52	9.00'	LT.



STATIONS AND OFFSETS FOR CHANNELIZATION

L1	268+14.15	12.00'	RT.
L2	265+60.46	15.50'	RT.
L3	260+16.84	23.00'	RT.
R1	265+90.75	12.00'	LT.
R2	263+30.72	16.00'	LT.
R3	258+75.67	23.00'	LT.
I3	258+75.67	9.00'	LT.
I4	260+16.84	9.00'	RT.

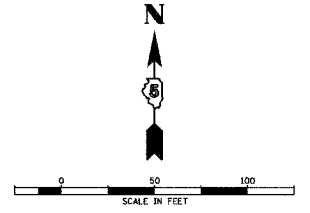


NOTE: ALL STATIONING OFF OF PROPOSED C.H. 18.
 X TREE REMOVAL

REVISIONS

NAME	DATE

ILLINOIS DEPARTMENT OF TRANSPORTATION
 MEDIAN DETAILS & PAVEMENT MARKINGS
 FAI-57, FAS 642
 SEC NO. 15-23K, 99-00124-02-PV
 COLES COUNTY, ILLINOIS
 SCALE: 1"=50'
 DATE: 07/13/2005
 DRAWN BY: DJP
 CHECKED BY: SKM



07/13/2005 SKM 04/28/03
 DRAWN DJP 08/12/03
 REVISED SKM 01/11/05

© Copyright Hanson Professional Services Inc. 2005