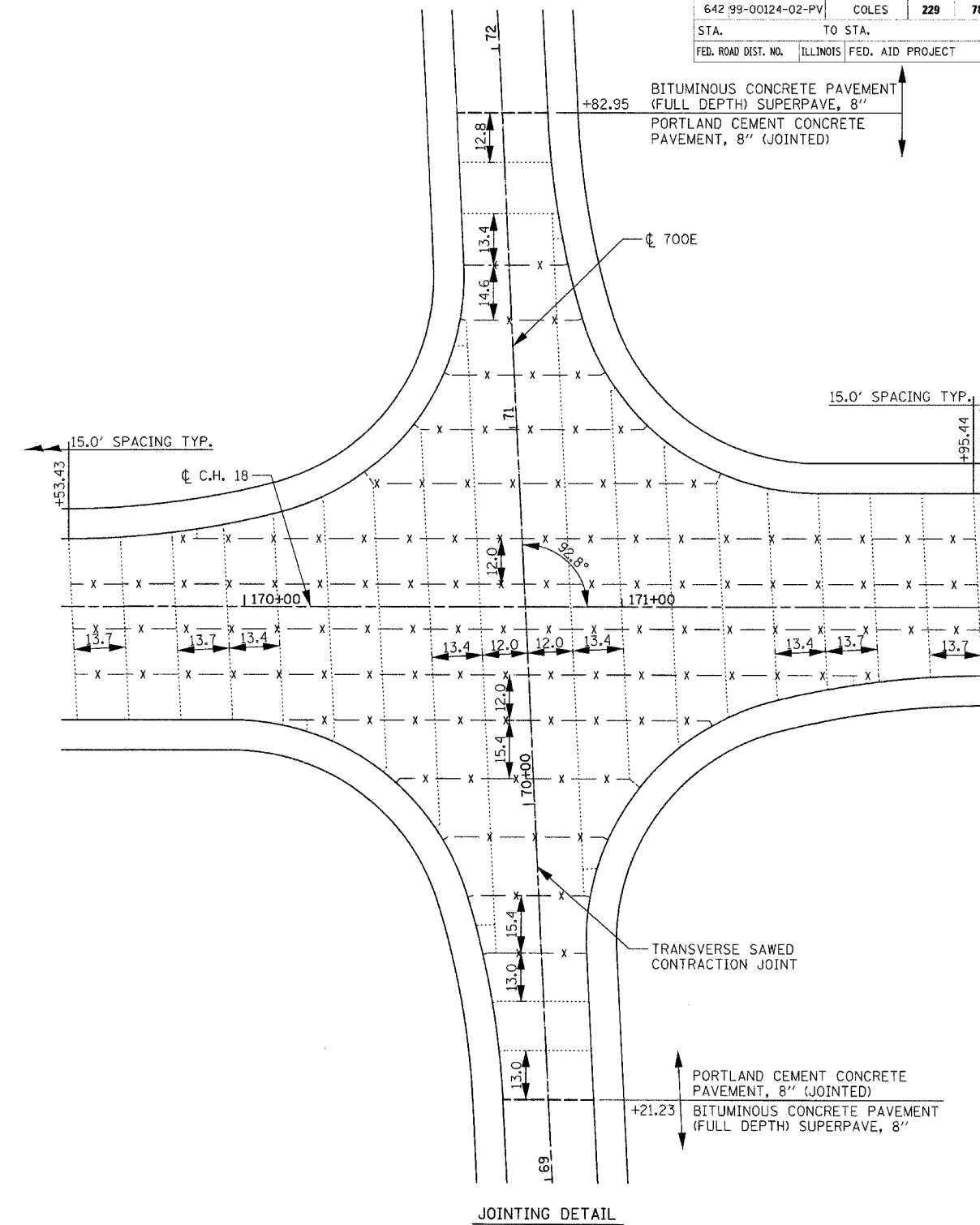


F.A.S. RTE.	SECTION	COUNTY	TOTAL SHEETS	SHEET NO.
642 99-00124-02-PV	COLES	ILLINOIS	229	78
STA.	TO STA.			
FED. ROAD DIST. NO.	ILLINOIS FED. AID PROJECT			

700E / C.H. 18 INTERSECTION

STATION	OFFSET	ELEVATION	
A	169+96.91	30.00	692.28
B	170+35.52	42.71	691.65
C	170+59.03	75.87	691.06
D	170+65.62	103.27	690.72
E	170+68.73	131.28	690.37
F	170+90.83	91.12	690.95
G	171+03.47	49.39	691.20
H	171+39.63	25.03	691.99
I	171+67.32	19.76	692.07
J	171+95.44	18.00	692.09
K	171+51.97	30.00	691.94
L	171+13.36	42.71	691.61
M	170+89.85	75.87	691.06
N	170+83.26	103.27	690.79
O	170+80.14	131.28	690.51
P	170+58.05	91.12	690.97
Q	170+45.41	49.39	691.28
R	170+09.24	25.03	692.28
S	169+81.56	19.77	692.48
T	169+53.44	18.00	692.62
AA	170+35.52	30.00	692.16
BB	170+63.87	30.00	692.09
CC	170+64.41	41.32	691.72
DD	170+66.05	75.54	691.20
EE	170+67.38	103.19	690.79
FF	170+88.86	50.09	691.57
GG	170+87.77	27.52	691.91
HH	170+87.32	18.00	692.21
II	171+39.63	18.00	692.13
JJ	171+67.32	18.00	692.10
KK	171+13.36	30.00	691.99
MM	170+85.01	30.00	692.04
NN	170+84.47	41.32	691.72
OO	170+82.82	75.54	691.20
PP	170+81.49	103.19	690.83
QQ	170+60.02	50.09	691.57
RR	170+61.56	18.00	692.27
SS	170+45.41	18.00	692.31
TT	170+09.24	18.00	692.42
UU	169+81.56	18.00	692.51
VV	170+53.71	39.86	691.79
WW	170+98.82	29.76	691.80
XX	170+95.17	39.86	691.76
YY	170+50.06	29.76	691.90
DA	170+11.97	59.85	687.13
DB	170+21.91	67.46	686.76
DC	170+28.93	77.82	686.66
DD	170+38.16	104.48	686.56
DE	170+43.08	132.25	686.45
DF	171+18.33	128.90	686.45
DG	171+17.72	98.40	686.56
DH	171+20.71	72.94	686.66
DI	171+27.46	61.98	686.76
DJ	171+36.85	53.16	687.13
DK	171+37.05	58.73	687.13
DL	171+16.11	79.46	687.22
DM	171+05.96	107.12	687.35
DN	170+33.19	89.83	687.29
DO	170+27.29	69.32	687.22
DP	170+12.13	54.29	687.13

*ALL STATIONS AND OFFSETS IN TABLE ARE REFERENCED TO COUNTY HIGHWAY 18



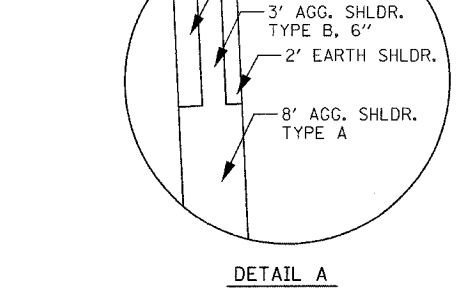
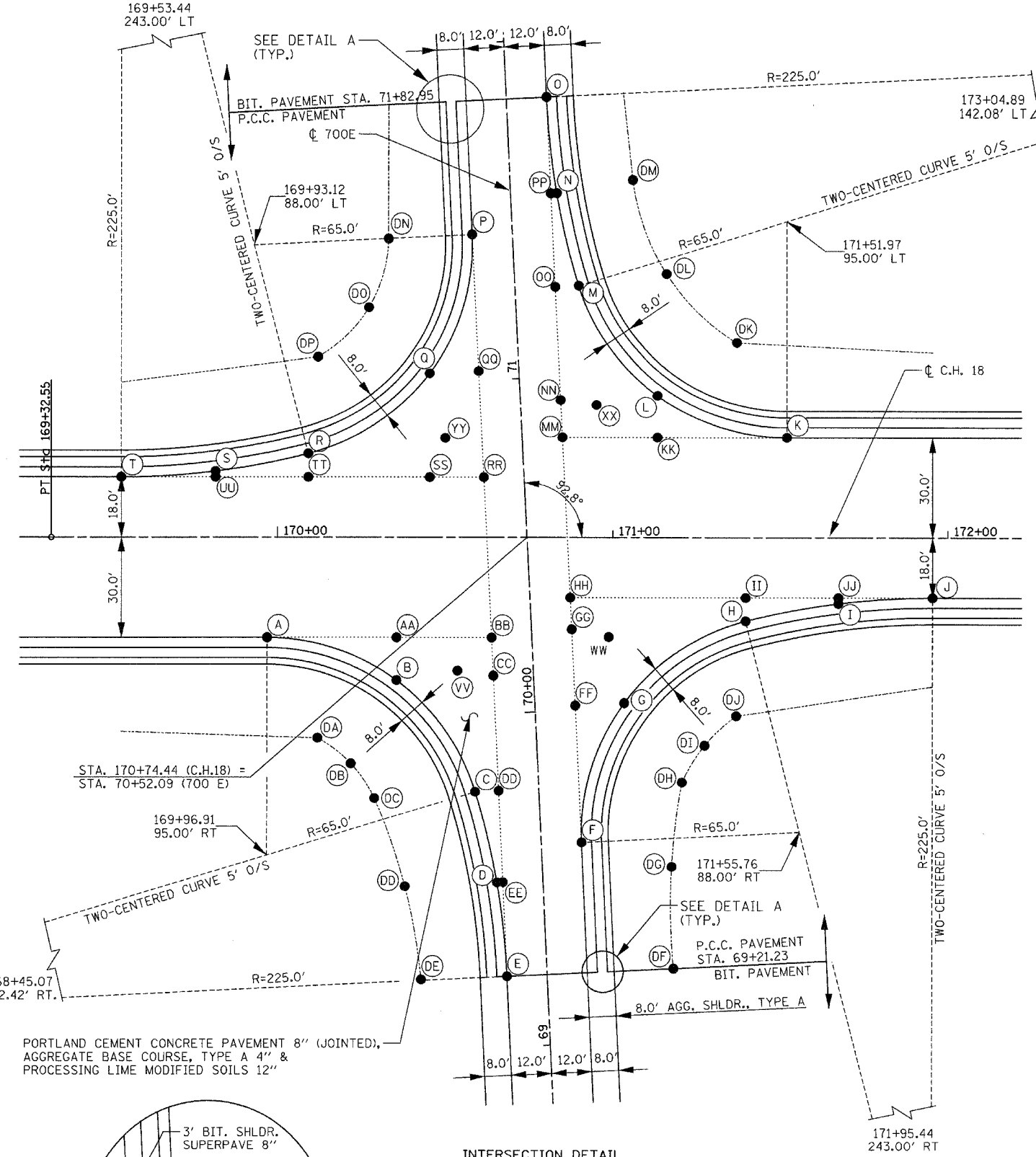
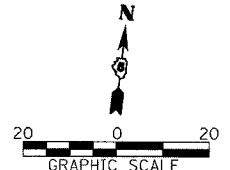
LEGEND

- x - x - SAWED LONGITUDINAL JOINT OR LONGITUDINAL CONSTRUCTION JOINT
- TRANSVERSE SAWED CONTRACTION JOINT
- EXPANSION JOINT

REVISIONS

NAME	DATE

ILLINOIS DEPARTMENT OF TRANSPORTATION
 INTERSECTION/JOINTING DETAIL
 700E & C.H. 18
 FAI-57, FAS 642
 SEC NO. 15-23K, 99-00124-02-PV
 COLES COUNTY, ILLINOIS
 SCALE: VERT. _____
 HORIZ. _____
 DATE 07/13/2005
 DRAWN BY JLW
 CHECKED BY SKM



NOTE: USE MAINLINE PAVEMENT AND SHOULDER MATERIALS BACK TO THE FURTHEST RADIUS RETURN.



LAYOUT: LEW/SKM 07/25/05
 DRAWN: JLW 07/28/05
 PREPARED: SKM 08/11/05
 PROJECT: 99-00124-02-PV
 SHEET: 78 OF 78