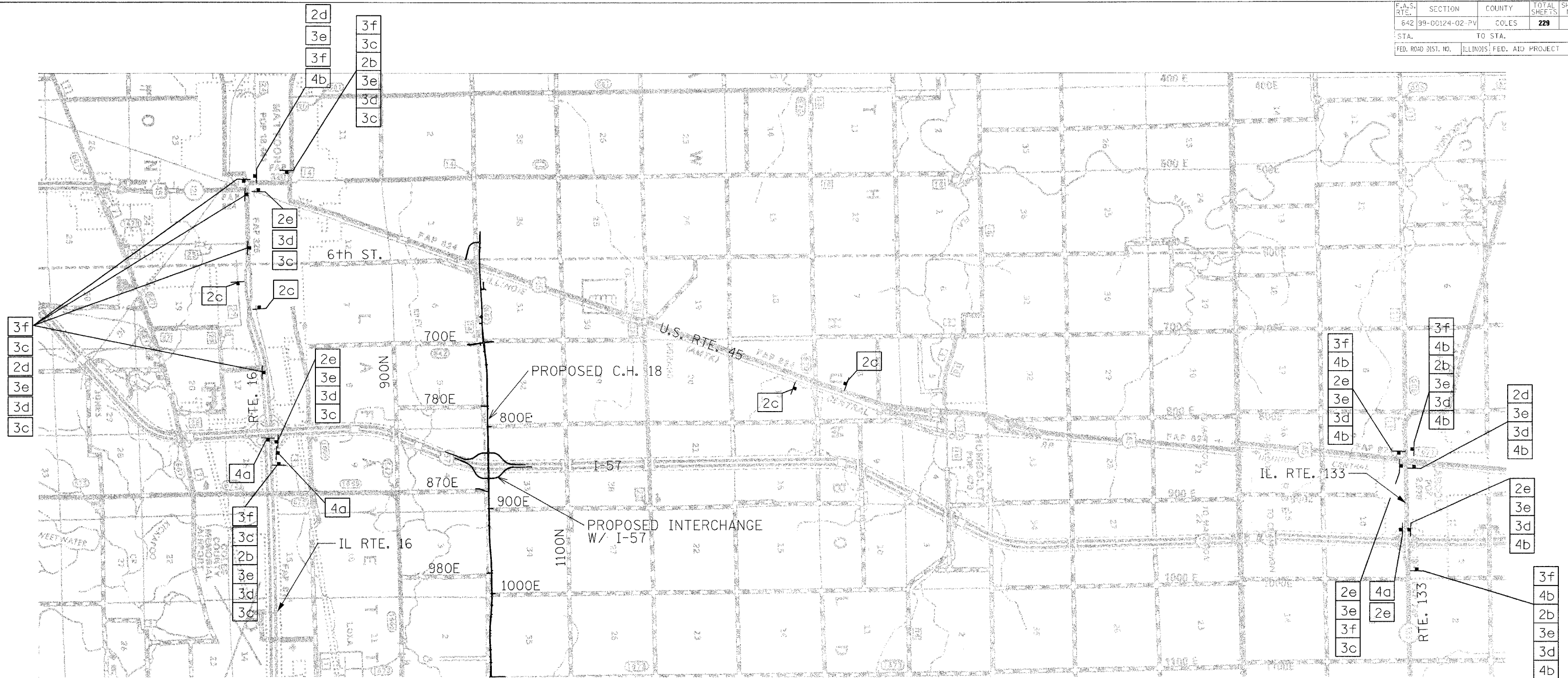








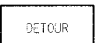






F.A.S. RTE.	SECTION	COUNTY	TOTAL SHEETS	SHEET NO.
642	99-00124-02-PV	COLES	229	90
STA.		TO STA.		
FED. ROAD DIST. NO.		ILLINOIS FED. AID PROJECT		



NOTE: SEE SPECIAL PROVISIONS FOR INTERSTATE CLOSURE USING EXIT RAMP.

- 3f  36"x36"
- 3e  30"x15"
- 3d  36"x36"
- 3c  30"x15"
- 4b  30"x15"
- 4a  4'(MIN.) x 5'(MIN.)
- 2e  48"x18"
- 2d  48"x18"
- 2c  30"x15"
- 2b  36"x36"
- 2a  36"x36"
- 3b  30"x30"
- 3a  36"x18"

REVISIONS		ILLINOIS DEPARTMENT OF TRANSPORTATION
NAME	DATE	
		DETOUR PLAN FOR CLOSURE OF FAI 57
		FAI-57, FAS 642
		SEC NO. 15-23K, 99-00124-02-PV
		COLES COUNTY, ILLINOIS
		SCALE: NOT TO SCALE
		DATE: 07/13/2005
		DRAWN BY: DJP
		CHECKED BY: SKM

