

F.A.P. RTE.	SECTION	COUNTY	TOTAL SHEETS	SHEET NO.
781	108BR-1	CRAWFORD	38	1

37

STATE OF ILLINOIS
DEPARTMENT OF TRANSPORTATION

DIVISION OF HIGHWAYS

**PROPOSED
HIGHWAY PLANS**

FAP ROUTE 781 (IL 33)

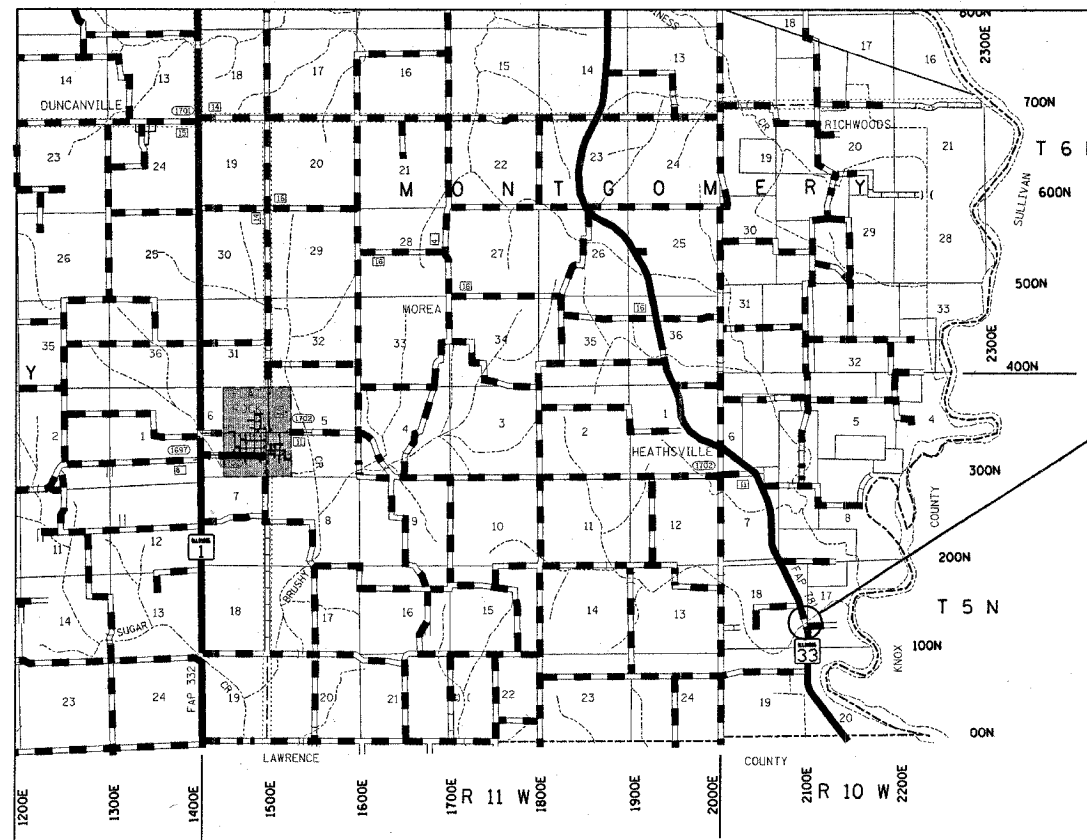
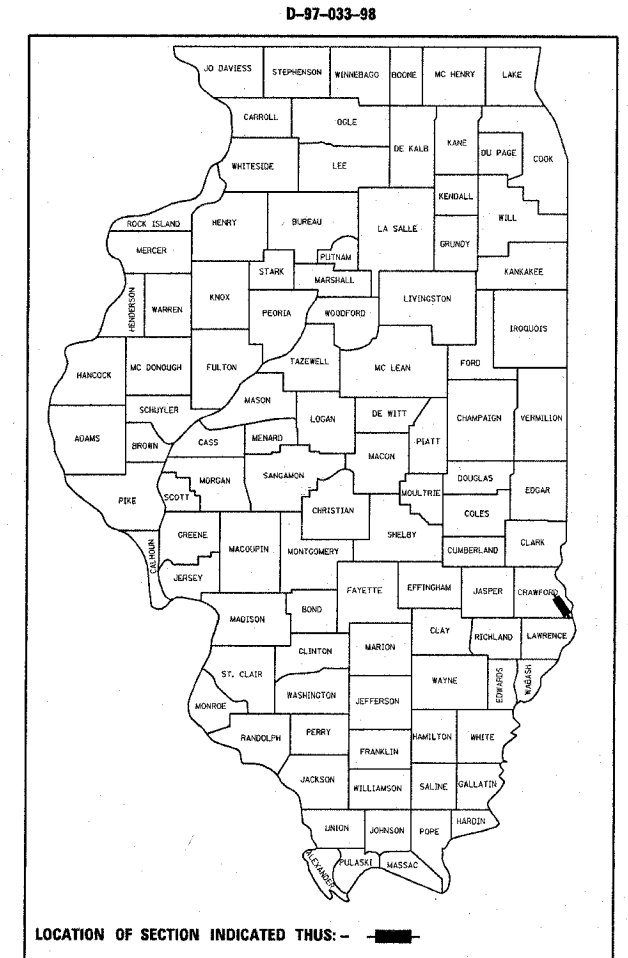
SECTION 108BR-1

PROJECT: F-781(27)

**BRIDGE REPLACEMENT
CRAWFORD COUNTY**

C-97-022-05

FOR INDEX OF SHEETS, SEE SHEET NO. 2



PROPOSED PROJECT
SECTION 108BR-1
CRAWFORD COUNTY
STATION 545+80

STATE OF ILLINOIS
DEPARTMENT OF TRANSPORTATION
DIVISION OF HIGHWAYS

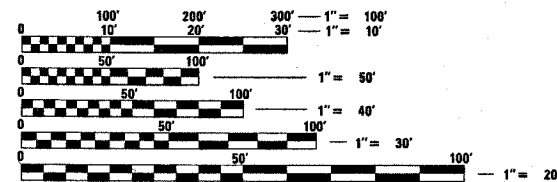
SUBMITTED Oct. 28, 20 05
Christ H. Reed
DEPUTY DIRECTOR OF HIGHWAYS, REGION ENGINEER

December 9, 20 05
Mike Hine
ENGINEER OF DESIGN AND ENVIRONMENT

December 9, 20 05
Eris Barakat
DEPUTY DIRECTOR OF HIGHWAYS, CHIEF ENGINEER

**PRINTED BY THE AUTHORITY
OF THE STATE OF ILLINOIS**

ADT (2005) = 800



FULL SIZE PLANS HAVE BEEN PREPARED USING STANDARD ENGINEERING SCALES. REDUCED SIZED PLANS WILL NOT CONFORM TO STANDARD SCALES. IN MAKING MEASUREMENTS ON REDUCED PLANS, THE ABOVE SCALES MAY BE USED.

J.U.L.I.E.
JOINT UTILITY LOCATION INFORMATION FOR EXCAVATION
1-800-892-0123

GROSS LENGTH = 95 FEET = 0.02 MILES
NET LENGTH = 95 FEET = 0.02 MILES

CONTRACT NO. 94656 TOWNSHIP : MONTGOMERY T5N R10W

PROJECT ENGINEER : MARK DAUGHERTY
SQUAD LEADER : JOYCE HEMMEN
DESIGNER : JOYCE HEMMEN
TELEPHONE : 217/342-3951 EX 341