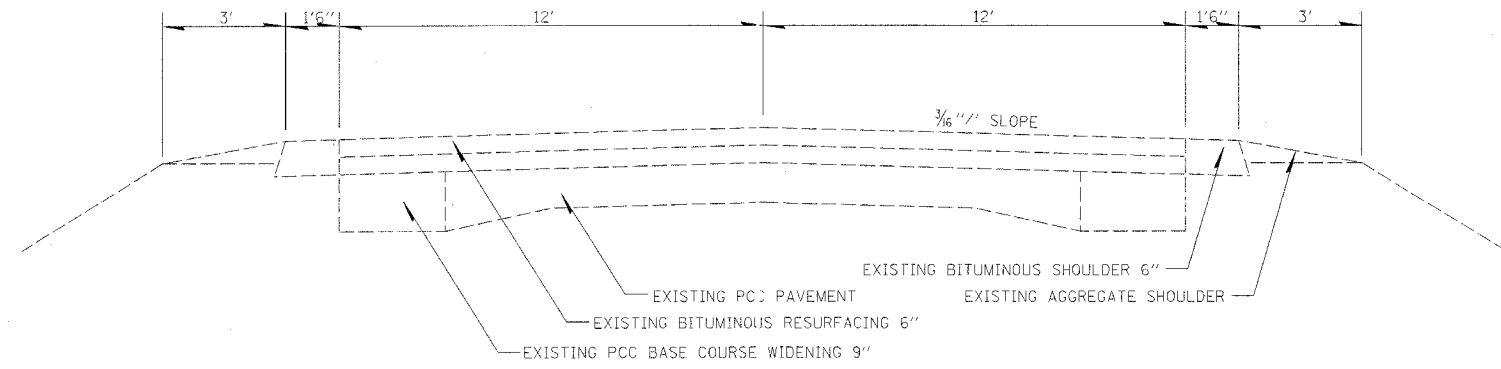
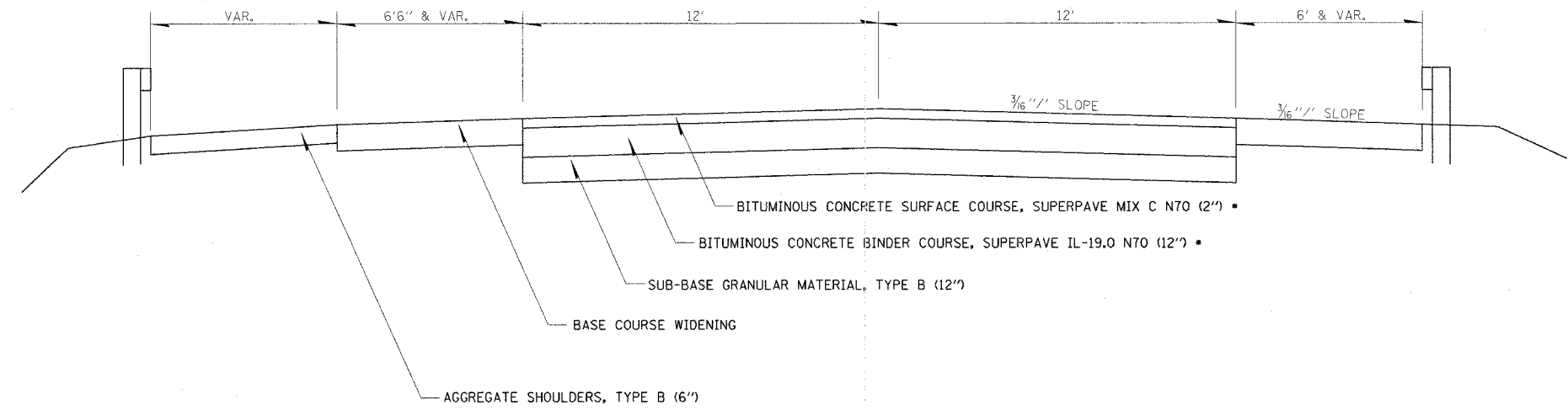


F.A.P. RTE.	SECTION	COUNTY	TOTAL SHEETS	SHEET NO.
855	11B-1	WHITE	25	4
STA.		TO STA.		
FED. ROAD DIST. NO.		ILLINOIS FED. AID PROJECT		

TYP

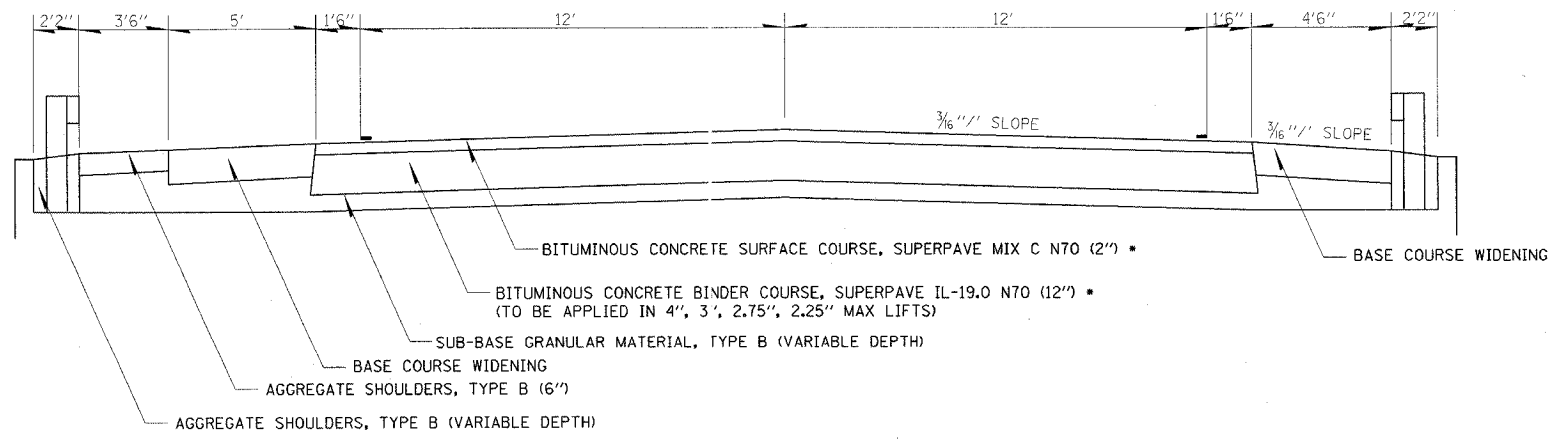


ADJACENT ROADWAY TYPICAL SECTION



PROPOSED ADJACENT ROADWAY TYPICAL SECTION

STA 282+74.82 TO STA 282+94.82  
STA 283+34.16 TO STA 283+54.16



TYPICAL SECTION

STA 232+94.82 TO STA 283+34.16

• BITUMINOUS CONCRETE PAVEMENT (FULL-DEPTH) SUPERPAVE 14"

REVISIONS	
NAME	DATE

ILLINOIS DEPARTMENT OF TRANSPORTATION

**TYPICAL SECTIONS**

SCALE: VERT. HORIZ. DATE

DRAWN BY CHECKED BY

PLOT DATE = 10/26/2005  
FILE NAME = #FILE#  
PLOT SCALE = #SCALE#  
USER NAME = #USER#