

INDEX OF SHEETS

SHEET NO.	ITEM
1	COVER SHEET WITH LOCATION MAP INDEX OF SHEETS & STANDARD NUMBERS.
2	SUMMARY OF QUANTITIES & GENERAL NOTES.
3 & 4	ROADWAY TYPICAL SECTIONS & DETAILS
5 - 7	PLAN SHEETS

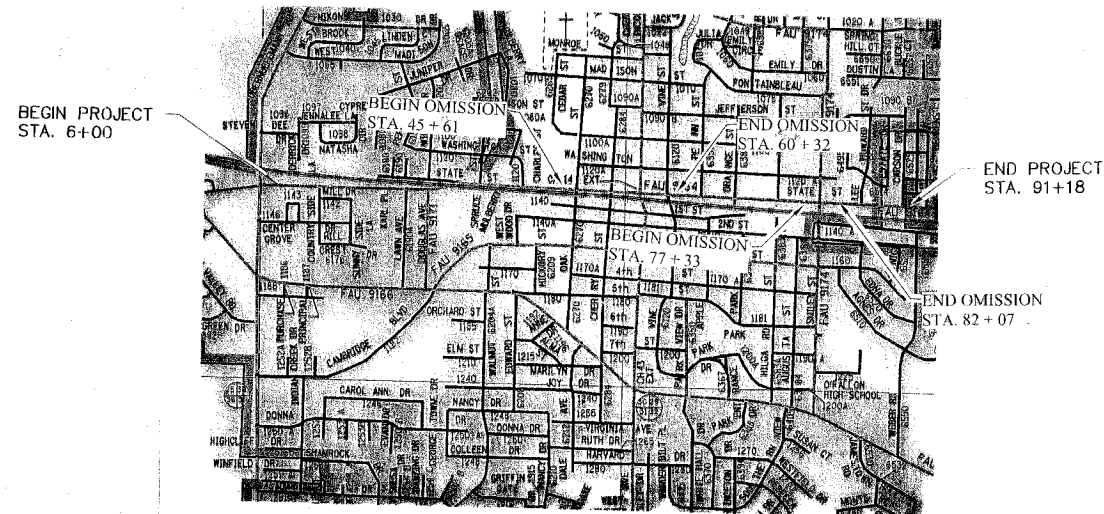
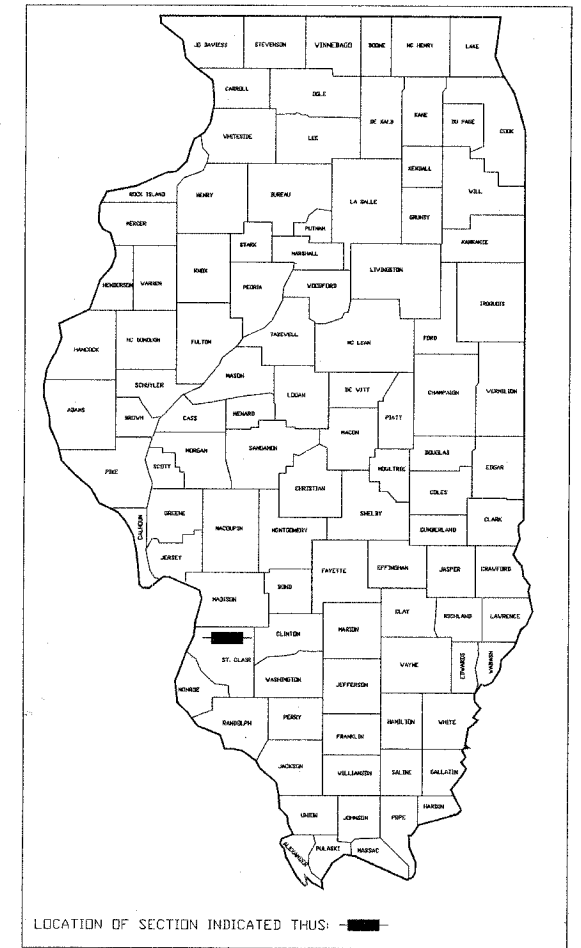
STANDARDS

- 442201-01
- 701301-02
- 701311-02
- 701501-03
- 702001-05
- 78CCC1-01

STATE OF ILLINOIS
DEPARTMENT OF TRANSPORTATION

PLANS FOR PROPOSED FEDERAL AID HIGHWAY

F.A.U. 9164
(STATE STREET)
SECTION 05-00042-01-RS
PROJECT M-5011(191)
CITY OF O'FALLON, ILLINOIS
ST. CLAIR COUNTY
C-98-300-06



SCALE: N.T.S.


GROSS LENGTH OF PROJECT = 1.613 MILES
OMISSION LENGTH OF PROJECT = .368 MILES
NET LENGTH OF PROJECT = 1.245 MILES

FULL SIZE PLANS HAVE BEEN PREPARED USING STANDARD
ENGINEERING SCALES. REDUCED SIZED PLANS WILL NOT
CONFORM TO STANDARD SCALES.

JOINT UTILITY LOCATING INFORMATION FOR
EXCAVATIONS PHONE: 800-892-0123

ROADWAY CLASSIFICATION = MINOR ARTERIAL
DESIGN SPEED = 40 mph
CURRENT TRAFFIC (2005) = 11,800
DESIGN YEAR (2025) = 17,320

EXPIRES: 11/30/07



DATE: 11/17/05



APPROVED: 11-17-2005
Amy L. Arshan MAYOR OF O'FALLON

STATE OF ILLINOIS
DEPARTMENT OF TRANSPORTATION

PASSED: 11-21-2005
Deanne Obermeyer DISTRICT ENGINEER OF LOCAL ROADS AND STREETS

APPROVED: 11-21-2005
Mary C. Lemme DEPUTY DIRECTOR OF HIGHWAYS
REGION FIVE ENGINEER

CONTRACT NO. 97258
Total Sheets 7
Sheet No. 1