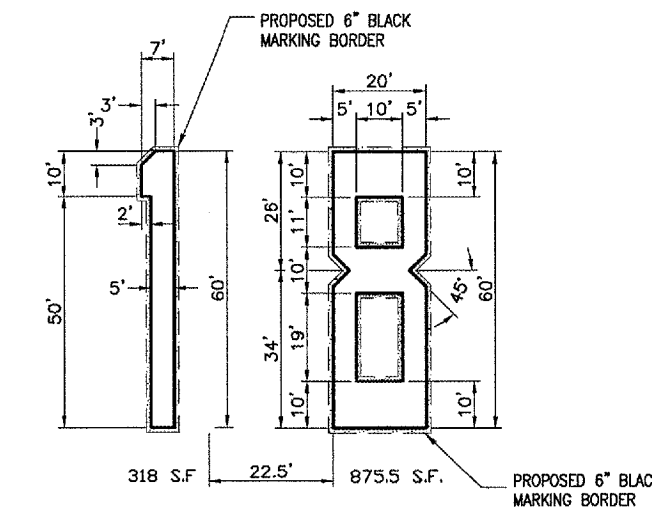
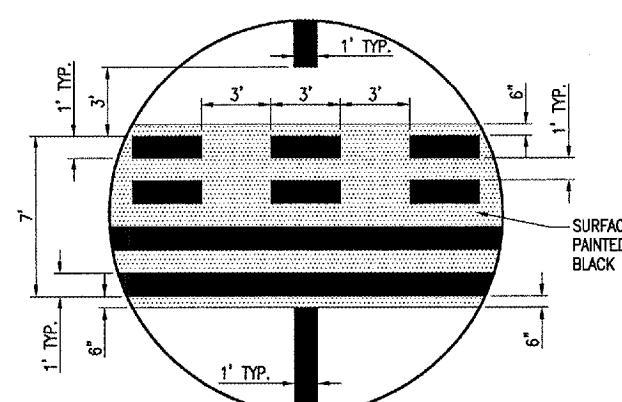


NOTE:
EACH THRESHOLD STRIPE WILL HAVE A 6" BLACK BORDER.



LEGEND

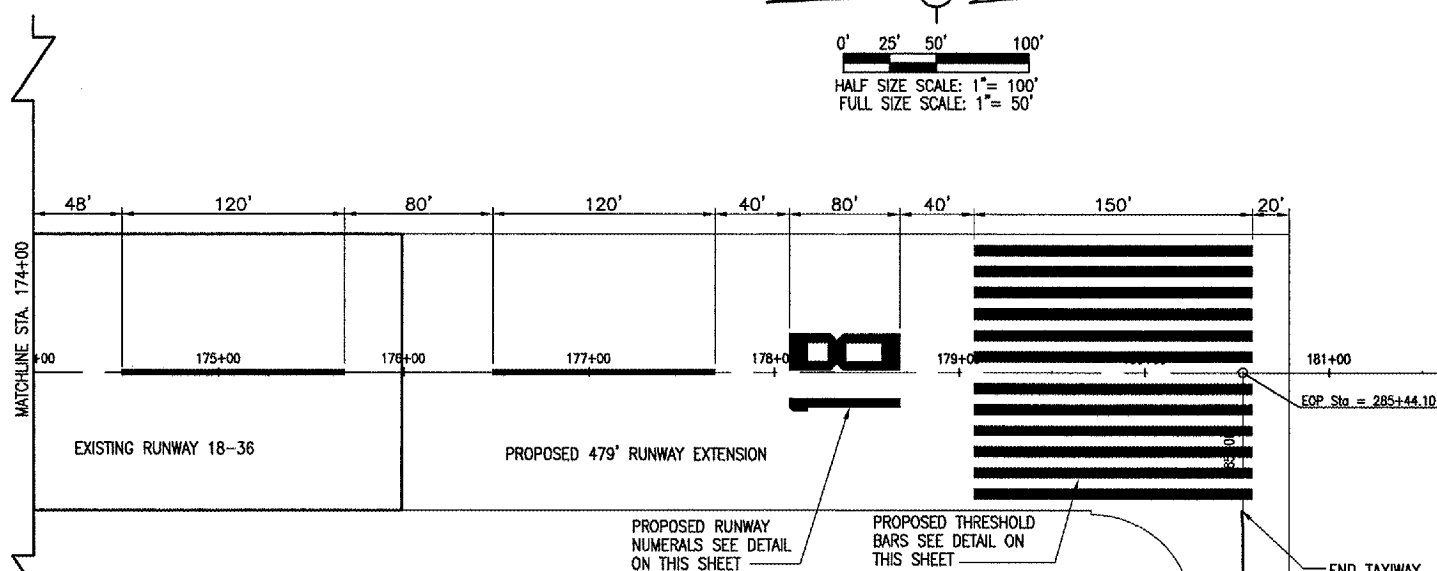
- EXISTING PAVEMENT
- PROPOSED IMPROVEMENTS
- EXISTING MARKING
- PROPOSED MARKING

North Arrow

Scale: 0' 25' 50' 100'

HALF SIZE SCALE: 1" = 100'

FULL SIZE SCALE: 1" = 50'



PROPOSED PAVEMENT MARKING - TAXIWAY

PROPOSED TAXIWAY MARKING SHALL CONSIST OF CENTERLINE STRIPES AND HOLDING POSITION MARKING AS DETAILED.

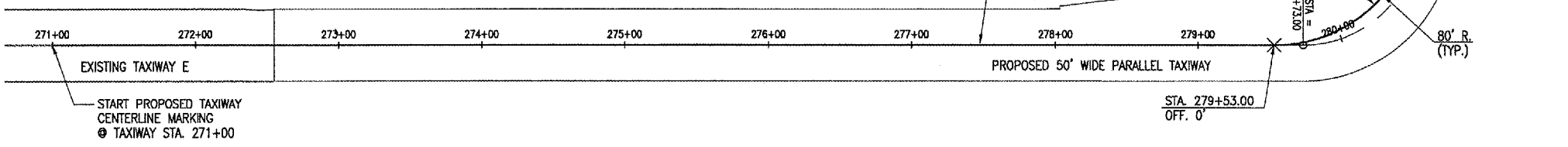
ALL TAXIWAY MARKING SHALL BE SOLID AND YELLOW IN COLOR AND OUTLINED WITH A SIX INCH WIDE BLACK BORDER.

ALL YELLOW AND BLACK MARKING SHALL REQUIRE TWO COATS OF PAINT.

REFLECTIVE MEDIA SHALL BE REQUIRED IN BOTH COATS OF YELLOW PAINT. BLACK PAINT DOES NOT REQUIRE REFLECTIVE MEDIA.

CUT-OFF SHEETS OR SHINGLES ARE REQUIRED TO INSURE STRAIGHT EDGES.

PROPOSED MARKING SHALL BE PAID FOR UNDER ITEMS AR620520 "PAVEMENT MARKING - WATERBORNE" AND AR620525 "PAVEMENT MARKING - BLACK BORDER" RESPECTIVELY PER SQUARE FOOT.



DATE	REVISION	BY
6/30/05	ADD MARKING	DAK

QUINCY REGIONAL AIRPORT
BALDWIN FIELD
ADAMS COUNTY, ILLINOIS

IL. PROJ.: UN-3336 A.I.P. PROJ.: 3-17-0085-XX

DATE	REVISION	BY
4/28/03	RAW	JRW
6/22/03	DRAWN	JRW
7/29/03	REVIEWED	JRW

HANSON

Hanson Professional Services, Inc.
1526 South Sixth Street
Springfield, Illinois 62705-2886
Offices Nationwide

REHABILITATE RUNWAY 18-36

PROPOSED MARKING PLAN

STA. 174+00 TO STA. 180+78

JUL 07 2005 2:21 PM ESC
I:\AIRPORTS\QUINCY\B2405CRKD\AIRPORT\PDF\SHEET_02\FORMAT_R-151MRK.DWG - STA. 174+00 TO STA. 180+78