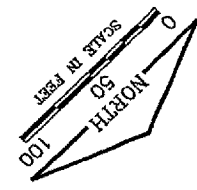


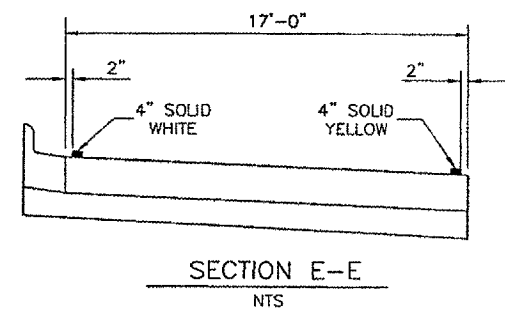
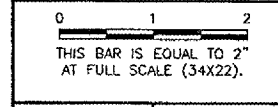
IMAGE FILES

UN044

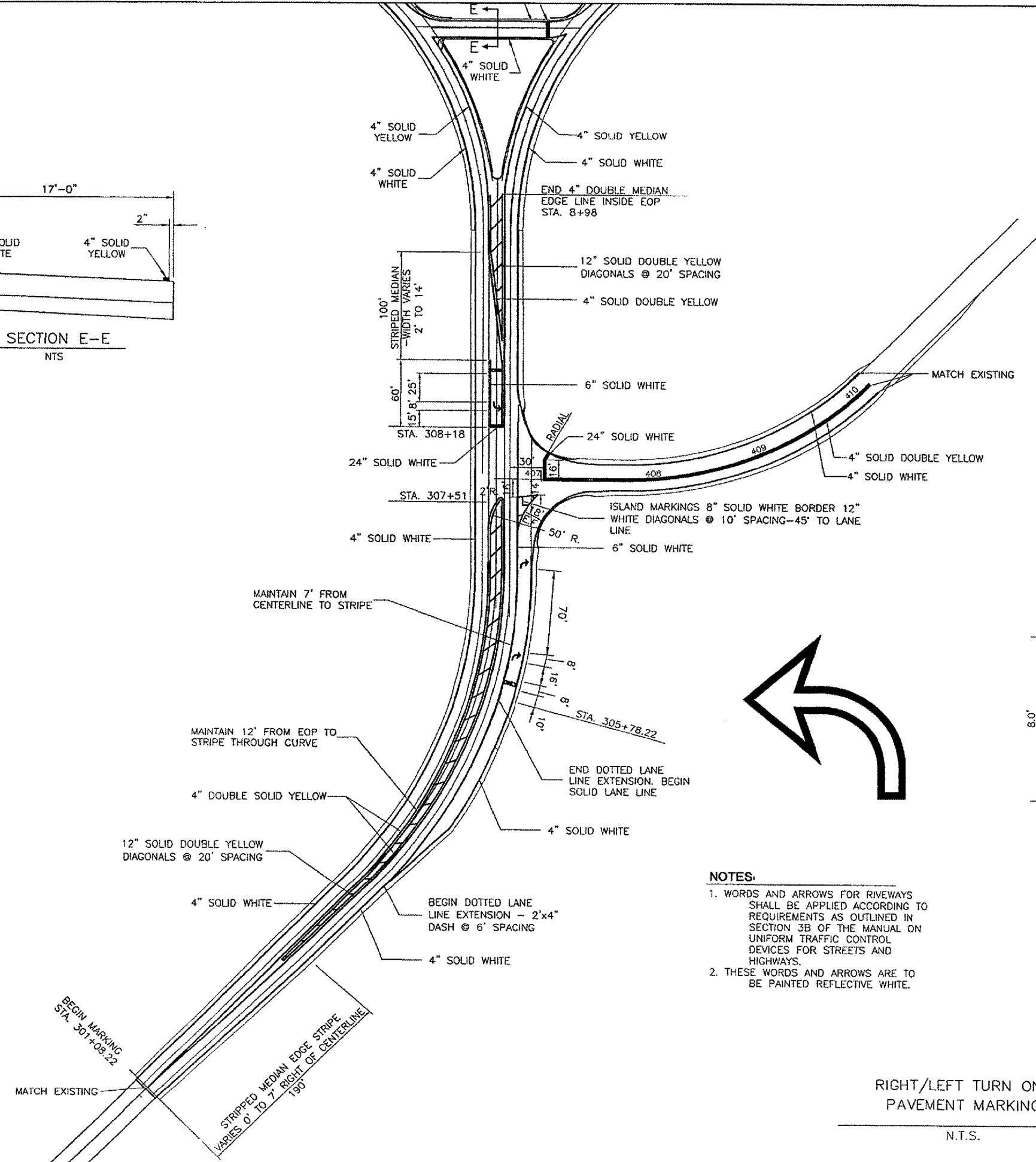
K:\Champaign\0505903\Draw\Sheets\FILE: 27_Pavement_Marking.dwg
 LAYOUT: Layout2
 UPDATE BY: jfrank
 SURVEY BOOK #
 DATE: Mon 11/21/05 11:09am
 XREF DWG: CntInfo.dwg
 tb.dwg
 MARKING-P.dwg
 EP-Topo.dwg
 XREFMARKING.dwg
 CMIBaseEOPDEL.dwg
 EP_Base_recover.dwg
 EP-Base.dwg
 RELEVANT.dwg



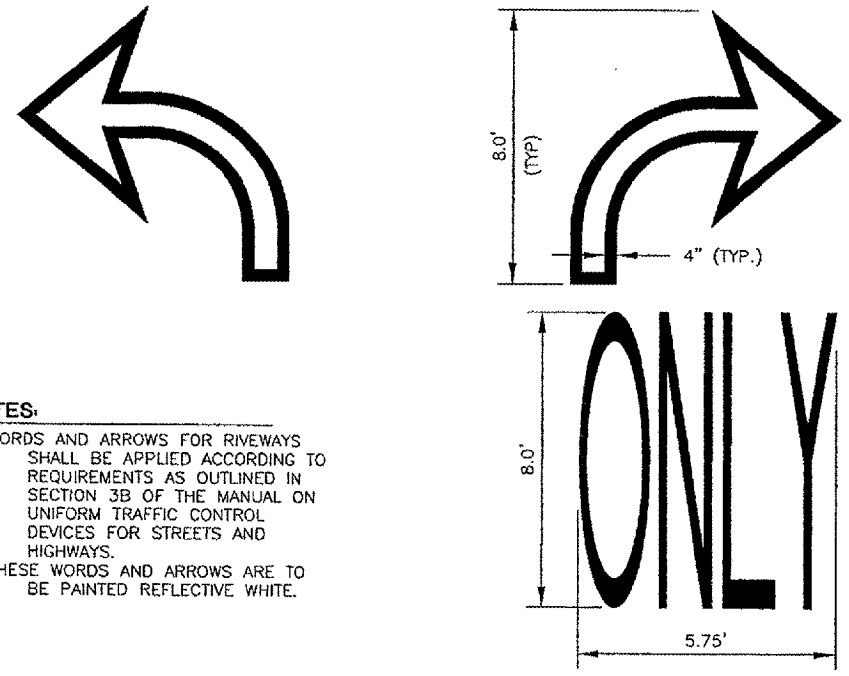
NUMBER	BY	DATE



SECTION E-E
NTS



- NOTES:**
1. WORDS AND ARROWS FOR RIVEWAYS SHALL BE APPLIED ACCORDING TO REQUIREMENTS AS OUTLINED IN SECTION 3B OF THE MANUAL ON UNIFORM TRAFFIC CONTROL DEVICES FOR STREETS AND HIGHWAYS.
 2. THESE WORDS AND ARROWS ARE TO BE PAINTED REFLECTIVE WHITE.



RIGHT/LEFT TURN ONLY
PAVEMENT MARKINGS

N.T.S.

**UNIVERSITY OF ILLINOIS
WILLARD AIRPORT**

**REHABILITATE TERMINAL PARKING AREA
MARKING PLAN 2**

© Copyright CMT, Inc.
CMT
 CRAWFORD, MURPHY & TILLY, INC.
 CONSULTING ENGINEERS
 License No. 184-000618

DESIGN BY:	JEF
DRAWN BY:	CMT
CHECKED BY:	JEF
APPROVED BY:	SMH
DATE:	11/11/05
JOB No:	0505903
IL PROJECT: CMI-3473	

SHEET 26 OF 45 SHEETS