5–01
5 C 092 I074 L208.35

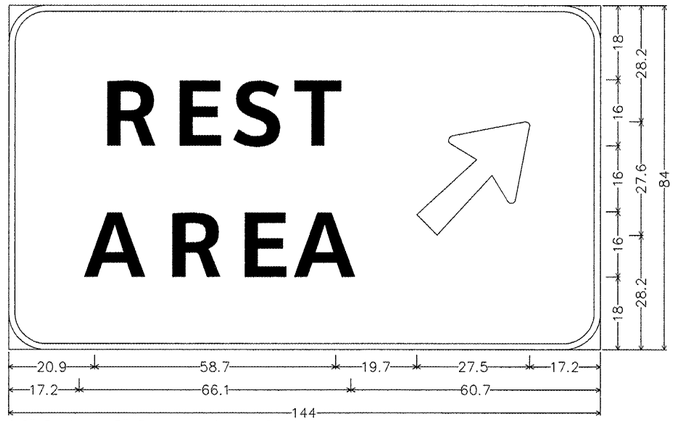

9.0" Radius, 1.5" Border, White on Blue;
[REST] ClearviewHwy–5–W; [AREA] ClearviewHwy–5–W; Arrow 160 – 35.0" 45⅛;
Table of letter and object lefts.

R 20.9	E 38.5	S 52.9	T 68.0	⇗ 99.3
A 17.2	R 36.8	E 54.4	A 68.3	

5–02 B
5 C 092 I074 R214.25 – RIGHT SIGN

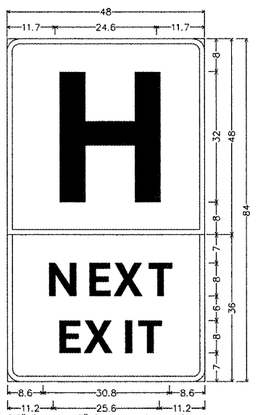

3.0" Radius, 1.3" Border, White on Blue;
[H] ClearviewHwy–5–W;
3.0" Radius, 1.3" Border, White on Blue;
[NEXT] ClearviewHwy–5–W;
[EXIT] ClearviewHwy–5–W;
Table of letter and object lefts.

H 11.7			
N 8.6	E 18.4	X 25.3	T 33.6
E 11.2	X 18.0	I 27.1	T 31.1

5–02 A
5 C 092 I074 R214.25 – LEFT SIGN

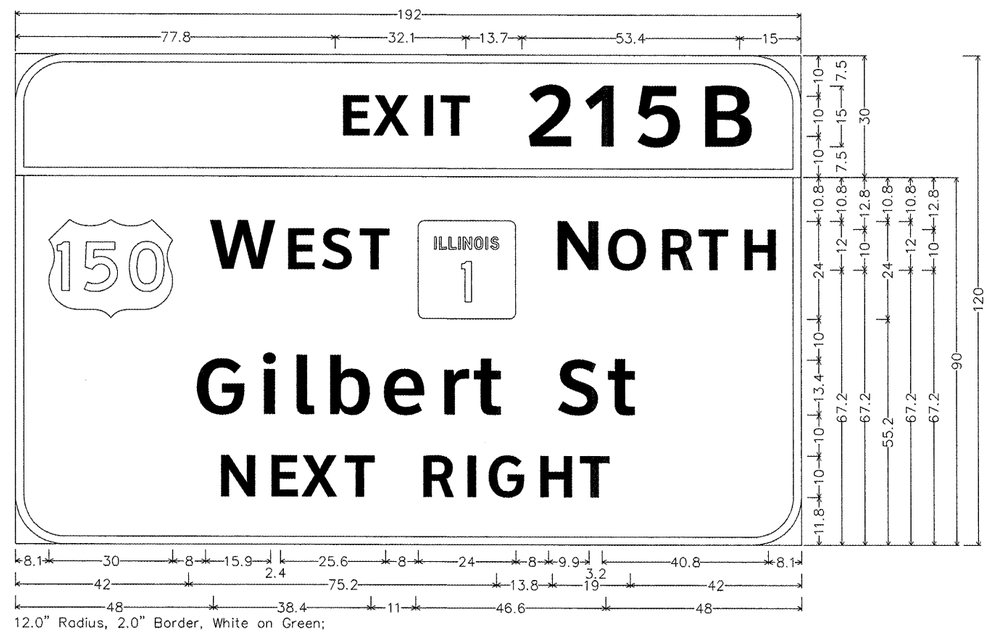

12.0" Radius, 2.0" Border, White on Green;
[EXIT 215B] ClearviewHwy–5–W;
12.0" Radius, 2.0" Border, White on Green;
[W EST] ClearviewHwy–5–W; [N ORTH] ClearviewHwy–5–W; [Gilbert St] ClearviewHwy–5–W;
[NEXT RIGHT] ClearviewHwy–5–W;
Table of letter and object lefts.

E 77.8	X 86.3	I 97.7	T 102.6	2 123.6	1 137.8	5 149.8	B 165.6			
150 8.1	W 46.1	E 64.4	S 73.4	T 82.8	T 98.0	N 130.0	O 143.1	R 156.0	T 166.0	H 176.2
G 42.0	i 58.0	l 65.9	b 74.1	e 87.7	r 102.0	t 110.7	S 131.0	t 143.5		
N 48.0	E 60.3	X 68.8	T 79.2	R 97.4	I 108.3	G 113.9	H 126.1	T 136.8		

•VARIOUS
••D-5 OVD SIN STR REPL 2012-06

FILE NAME = c:\pw_work\pwidot\cearlock_jd\d0266557\D46179-sht-Sign_Details.dgn	USER NAME = cearlock_jd	DESIGNED - JAL	REVISED -
		DRAWN -	REVISED -
	PLOT SCALE = 40.0000 ' / in.	CHECKED -	REVISED -
	PLOT DATE = 10/7/2011	DATE - 04/26/11	REVISED -

STATE OF ILLINOIS
DEPARTMENT OF TRANSPORTATION

SIGNING DETAILS – VERMILION COUNTY

SCALE: | SHEET NO. OF SHEETS | STA. TO STA.

F.A. RTE.	SECTION	COUNTY	TOTAL SHEETS	SHEET NO.
•	••	Various	178	11
		CONTRACT NO. 46179		
		ILLINOIS FED. AID PROJECT		