
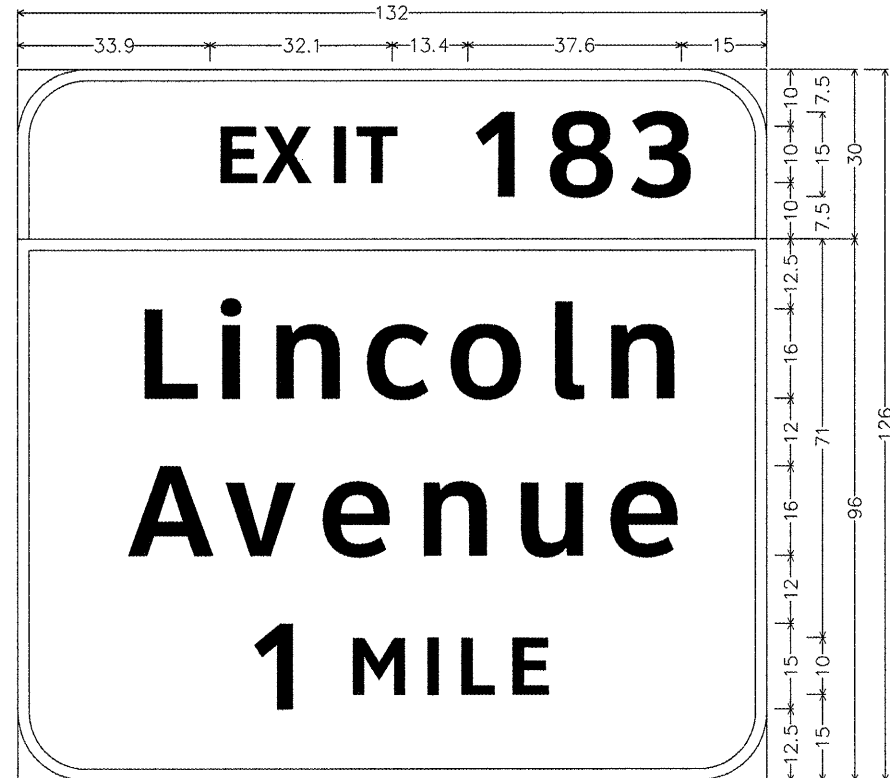


**5-03**  
**5 C 010 I074 L183.90**

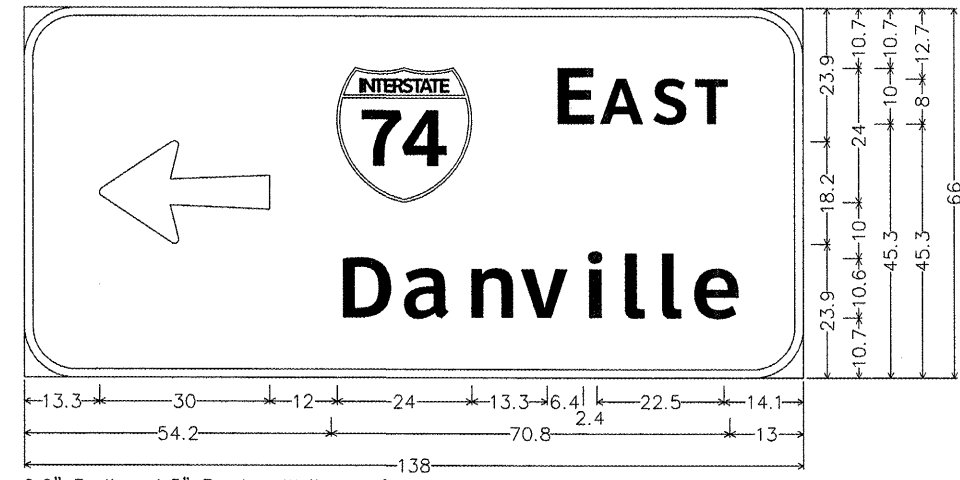


12.0" Radius, 2.0" Border, White on Green;  
 [EXIT 183] ClearviewHwy-5-W;  
 12.0" Radius, 2.0" Border, White on Green;  
 [Lincoln] ClearviewHwy-5-W; [Avenue] ClearviewHwy-5-W;  
 [1 MILE] ClearviewHwy-5-W;

Table of letter and object lefts.

E	X	I	T	1	8	3
33.9	42.4	53.8	58.8	79.4	91.6	106.6
L	i	n	c	o	l	n
19.2	33.1	42.6	59.2	74.0	91.8	101.7
A	v	e	n	u	e	
18.1	35.6	51.4	68.6	85.8	102.2	
1	M	I	L	E		
40.3	57.1	70.3	76.3	85.3		

**5-04**  
**5 B 010 U045 L012.58**



9.0" Radius, 1.5" Border, White on Green;  
 Arrow 133 - 30.0" 180°; [E AST] ClearviewHwy-5-W; [Danville] ClearviewHwy-5-W;

Table of letter and object lefts.

←	Ⓡ	E	A	S	T		
13.3	55.3	92.6	101.4	110.6	118.1		
D	a	n	v	i	l	e	
54.2	65.9	77.2	87.4	98.1	104.4	111.0	117.1

FILE NAME =	USER NAME = ceerlockjd	DESIGNED - JAL	REVISED -
ct:\pwwork\pripdot\ceerlockjd\0266957\046179-shd-Sign_Details.dgn		DRAWN -	REVISED -
PLOT SCALE = 40.8000' / in.		CHECKED -	REVISED -
PLOT DATE = 10/7/2011		DATE - 04/26/11	REVISED -

**STATE OF ILLINOIS**  
**DEPARTMENT OF TRANSPORTATION**

<b>SIGNING DETAILS - CHAMPAIGN COUNTY</b>			
SCALE:	SHEET NO. OF SHEETS	STA.	TO STA.

F.A. RTE.	SECTION	COUNTY	TOTAL SHEETS	SHEET NO.
	••	Various	178	24
CONTRACT NO. 46179				
ILLINOIS FED. AID PROJECT				

•VARIOUS  
 ••D-5 OVD SIN STR REPL 2012-06