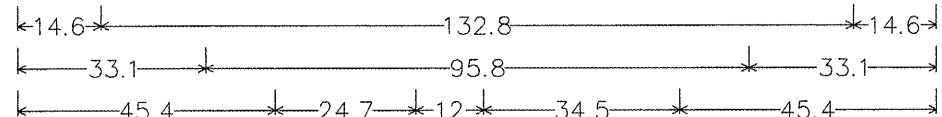


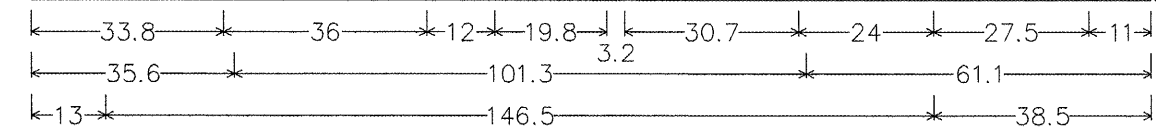
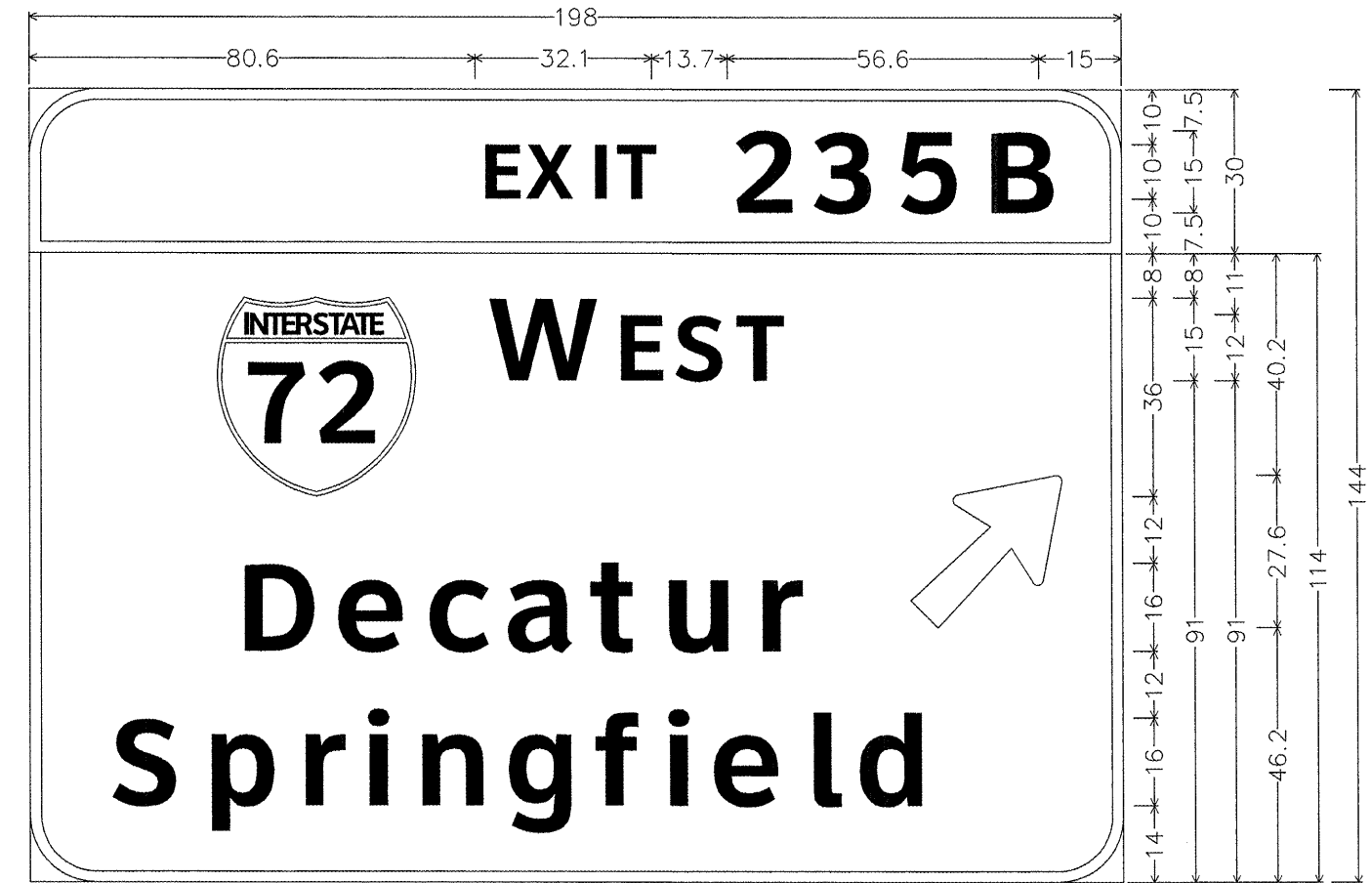
**5-05 A**  
**5 S 010 I057 L235.32 – LEFT SIGN**



12.0" Radius, 2.0" Border, White on Green;  
 [EXIT 235A] ClearviewHwy-5-W;  
 12.0" Radius, 2.0" Border, White on Green;  
 [University] ClearviewHwy-5-W; [Avenue] ClearviewHwy-5-W;  
 [1/4 MILE] ClearviewHwy-5-W;  
 Table of letter and object lefts.

E	X	I	T	2	3	5	A		
43.6	52.1	63.5	68.4	89.4	103.7	118.8	132.9		
U	n	i	v	e	r	s	i	t	y
14.6	33.3	50.1	57.6	73.5	90.6	101.4	116.4	124.3	134.9
A	v	e	n	u	e				
33.1	50.6	66.4	83.6	100.8	117.2				
1/4	M	I	L	E					
45.4	82.1	95.2	101.2	110.3					

**5-05 B**  
**5 S 010 I057 L235.32 – RIGHT SIGN**



12.0" Radius, 2.0" Border, White on Green;  
 [EXIT 235B] ClearviewHwy-5-W;  
 12.0" Radius, 2.0" Border, White on Green;  
 [W EST ] ClearviewHwy-5-W; [Decatur] ClearviewHwy-5-W; [Springfield] ClearviewHwy-5-W;  
 Arrow 160 – 35.0" 45°;  
 Table of letter and object lefts.

E	X	I	T	2	3	5	B			
80.6	89.1	100.5	105.4	126.4	140.7	155.8	171.6			
W	E	S	T							
33.8	81.8	104.8	115.5	126.9	159.5					
D	e	c	a	t	u	r				
35.6	53.5	70.1	84.5	99.9	112.5	129.5				
S	p	r	i	n	g	f	i	e	l	d
13.0	29.6	46.6	58.3	67.8	84.3	100.7	112.7	121.5	138.7	147.9

•VARIOUS  
 •D-5 OVD SIN STR REPL 2012-06