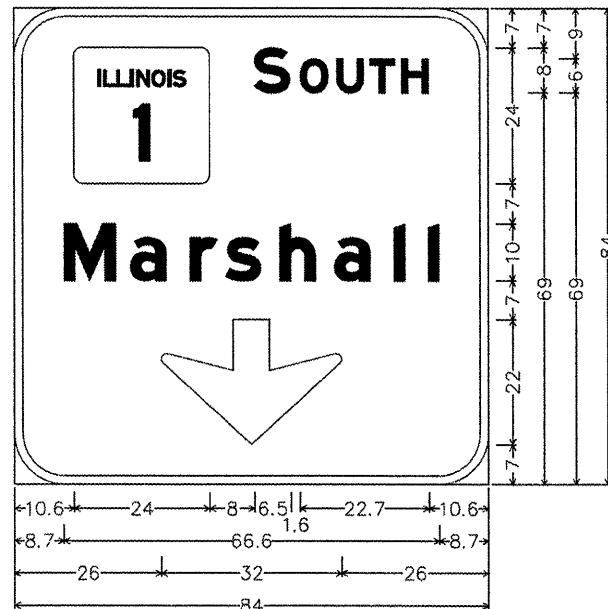


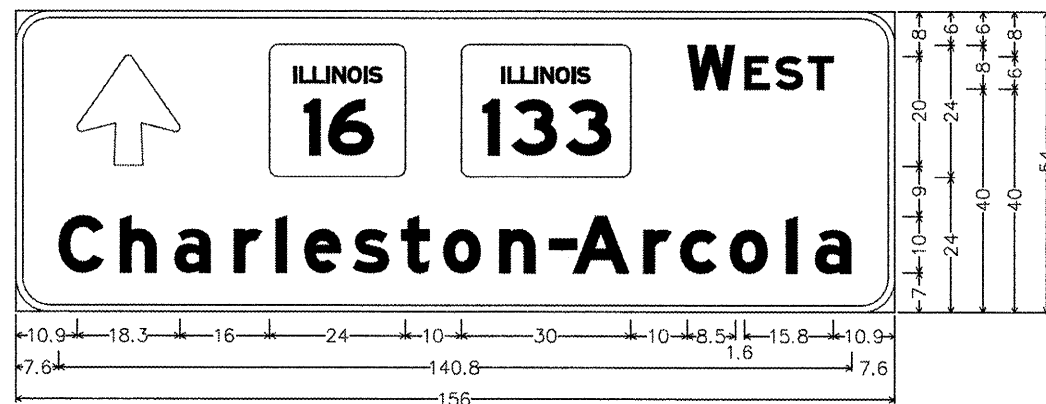
**5-21 A**  
**MONOTUBE #227 - LEFT SIGN**



9.0" Radius, 1.5" Border, White on Green;  
[S OUTH] T2000HWYEMOD;  
[Marshall] T2000HWYEMOD; Down Arrow 22.0" 270°;  
Table of letter and object lefts.

↑	S	O	U	T	H			
10.6	42.6	50.7	57.2	63.1	68.6			
↓	M	a	r	s	h	a	l	l
8.7	20.5	31.0	37.3	47.0	56.7	67.2	73.3	
↓	26.0							

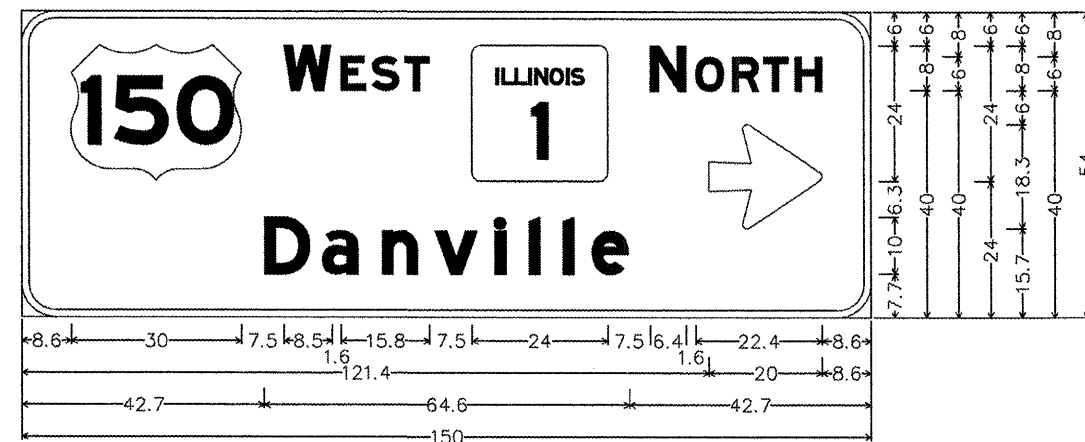
**5-21 B**  
**MONOTUBE #227 - MIDDLE SIGN**



6.0" Radius, 1.3" Border, White on Green;  
Arrow 133 - 20.0" 90°; [W EST] T2000HWYEMOD; [Charleston-Arcola] T2000HWYEMOD;  
Table of letter and object lefts.

↑	W	E	S	T													
10.9	45.2	79.2	119.2	129.3													
134.8	140.6																
↓	C	h	a	r	l	e	s	t	o	n	-	A	r	c	o	l	a
7.6	18.6	28.2	38.8	46.2	51.3	59.9	68.5	76.0	86.0	94.8	99.0	111.5	118.0	126.8	136.7	141.8	

**5-21 C**  
**MONOTUBE #227 - RIGHT SIGN**



6.0" Radius, 1.3" Border, White on Green;  
[W EST] T2000HWYEMOD; [N ORTH] T2000HWYEMOD; Arrow 133 - 20.0" 0°;  
[Danville] T2000HWYEMOD;  
Table of letter and object lefts.

↑	W	E	S	T	↓	N	O	R	T	H
8.6	46.1	56.2	61.8	67.5	79.5	111.0	119.0	125.5	131.0	136.6
↓	121.4									
↓	D	a	n	v	i	l	l	e		
42.7	52.8	63.4	72.9	83.5	89.5	95.5	100.7			

FILE NAME =	USER NAME = ceerlockjd	DESIGNED - JAL	REVISED -
cr\pw_work\pwt\dwt\ceerlockjd\0226657\0	46179-shv-Sign-Details.dgn	DRAWN -	REVISED -
	PLOT SCALE = 1/8" = 1'-0"	CHECKED -	REVISED -
	PLOT DATE = 10/7/2011	DATE - 07/08/11	REVISED -

STATE OF ILLINOIS  
DEPARTMENT OF TRANSPORTATION

SIGNING DETAILS - EDGAR COUNTY

SCALE: SHEET NO. 1 OF 5 SHEETS STA. TO STA.

F.A. RTE.	SECTION	COUNTY	TOTAL SHEETS	SHEET NO.
*	**	Various	178	171
CONTRACT NO. 46179				
ILLINOIS FED. AID PROJECT				

\*VARIOUS  
\*\*D-5 OVD SIN STR REPL 2012-06