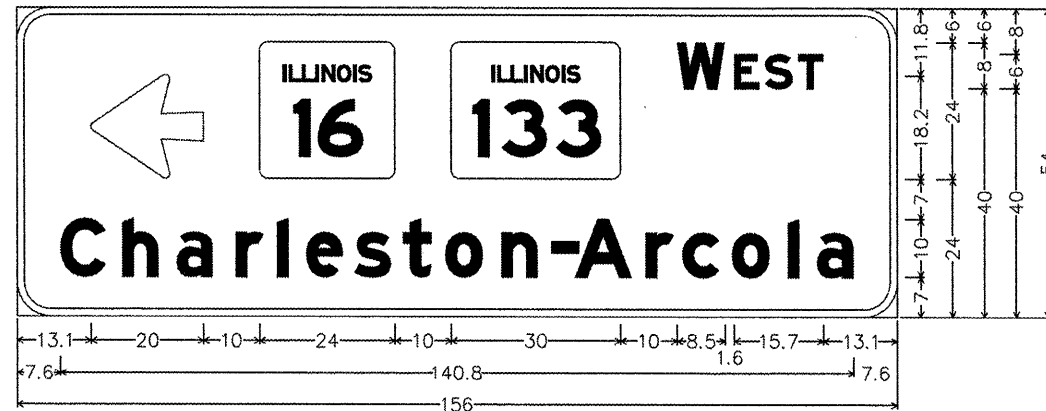


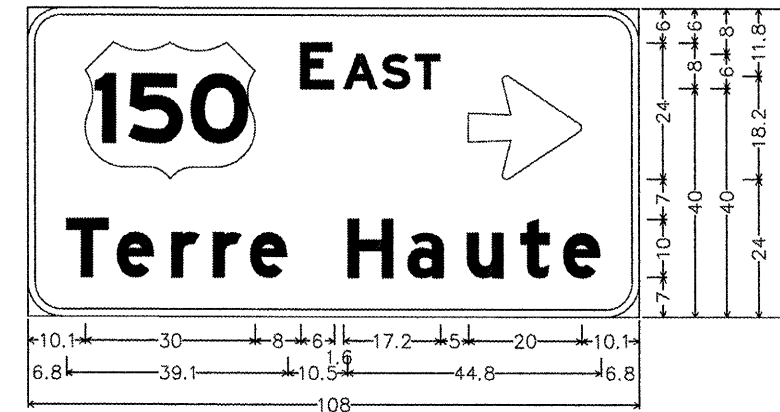
5-22 A
MONOTUBE #228 - LEFT SIGN



6.0" Radius, 1.3" Border, White on Green;
Arrow 133 - 20.0" 180°; [W EST] T2000HWYEMOD; [Charleston-Arcola] T2000HWYEMOD;
Table of letter and object lefts.

| | | | | | | | | |
|---|-------|------|------|------|-------|-------|-------|-------|
| ← | 13.1 | 4.3 | 1.7 | 1.1 | 117.1 | 127.2 | 132.7 | 138.5 |
| C | 7.6 | 18.6 | 28.2 | 38.8 | 46.2 | 51.3 | 59.9 | 68.5 |
| h | 76.0 | 86.0 | 94.8 | 99.0 | 111.5 | 118.0 | 126.8 | 136.7 |
| a | 141.8 | | | | | | | |

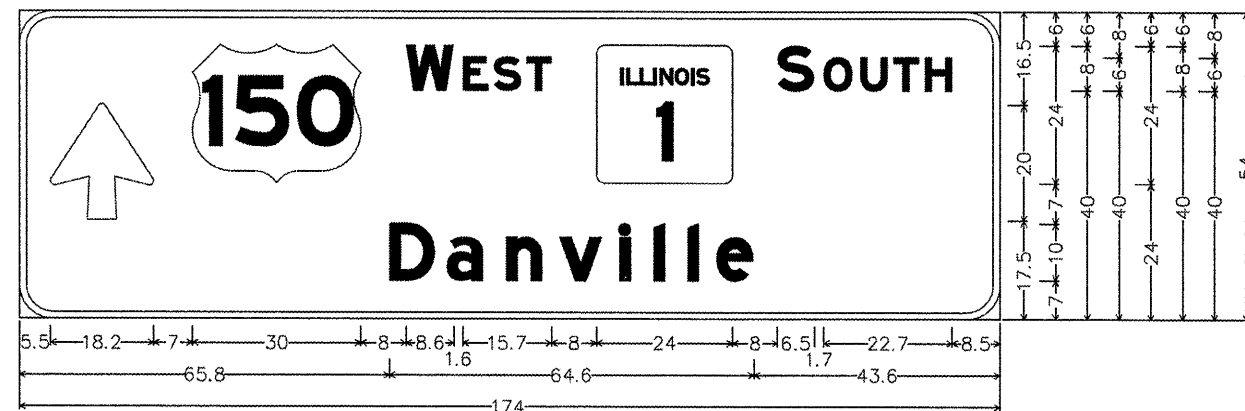
5-22 C
MONOTUBE #228 - RIGHT SIGN



6.0" Radius, 1.3" Border, White on Green;
[E AST] T2000HWYEMOD; Arrow 133 - 20.0" 0°;
[Terre Haute] T2000HWYEMOD;
Table of letter and object lefts.

| | | | | | | |
|---|------|------|------|------|------|------|
| → | 10.1 | 48.1 | 55.7 | 62.6 | 68.4 | 77.9 |
| T | 6.8 | 15.7 | 25.3 | 32.7 | 39.2 | 56.4 |
| e | 67.0 | 77.6 | 87.0 | 94.6 | | |
| r | | | | | | |

5-22 B
MONOTUBE #228 - MIDDLE SIGN



6.0" Radius, 1.3" Border, White on Green;
Arrow 133 - 20.0" 90°; [W EST] T2000HWYEMOD; [S OUTH] T2000HWYEMOD; [Danville] T2000HWYEMOD;
Table of letter and object lefts.

| | | | | | | | | |
|---|------|------|------|------|-------|-------|-------|-------|
| ↑ | 5.5 | 30.7 | 68.7 | 78.9 | 84.4 | 90.2 | 102.6 | 134.6 |
| D | 65.8 | 76.0 | 86.6 | 96.0 | 106.6 | 112.6 | 118.6 | 123.8 |
| a | | | | | | | | |

*VARIOUS
**D-5 OVD SIN STR REPL 2012-06

| | | | | | | | | | | | | |
|--|------------------------------|-----------------|-----------|---|---------------------------------------|-------------------------|------|-----------|---------|--------|--------------|-----------|
| FILE NAME = | USER NAME = ceer-lockjd | DESIGNED - JAL | REVISED - | STATE OF ILLINOIS DEPARTMENT OF TRANSPORTATION | SIGNING DETAILS - EDGAR COUNTY | | | F.A. RTE. | SECTION | COUNTY | TOTAL SHEETS | SHEET NO. |
| et:\pwwork\pictdo\ceer-lockjd\266557-0 | 46179-shr-Sign-Datals.dgn | DRAWN - | REVISED - | | SCALE: | SHEET NO. 2 OF 5 SHEETS | STA. | TO STA. | Various | 178 | 172 | |
| | PLOT SCALE = 48.0000' / 1" = | CHECKED - | REVISED - | | CONTRACT NO. 46179 | | | | | | | |
| | PLOT DATE = 10/7/2011 | DATE - 07/08/11 | REVISED - | | ILLINOIS FED. AID PROJECT | | | | | | | |