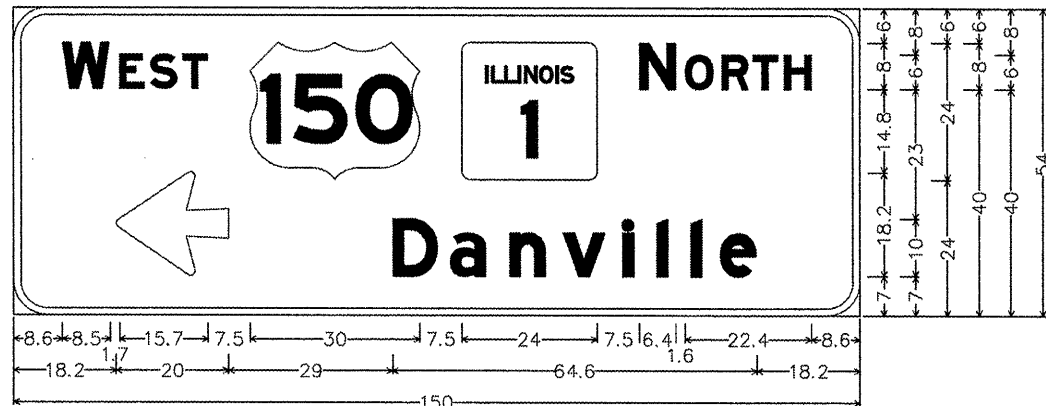


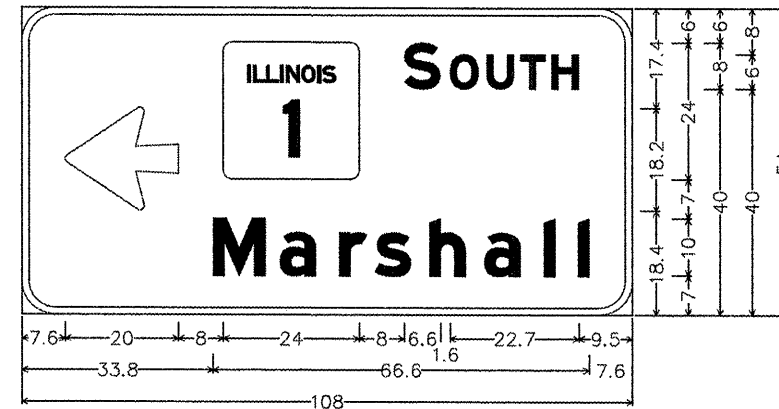
5-23 A
MONOTUBE #230 - LEFT SIGN EB



6.0" Radius, 1.3" Border, White on Green;
 [W EST] T2000HWYEMOD; [N ORTH] T2000HWYEMOD; Arrow 133 - 20.0" 180°;
 [Danville] T2000HWYEMOD;
 Table of letter and object lefts.

W	E	S	T	150	ILLINOIS	1	N	O	R	T	H
8.6	18.8	24.3	30.0	42.0	79.5	111.0	119.0	125.5	131.0	136.8	
18.2	67.2	77.3	87.9	97.4	108.0	114.0	120.0	125.2			


5-23 C
MONOTUBE #230 - LEFT SIGN WB



6.0" Radius, 1.3" Border, White on Green;
 Arrow 133 - 20.0" 180°; [S OUTH] T2000HWYEMOD;
 [Marshall] T2000HWYEMOD;
 Table of letter and object lefts.

←	ILLINOIS	S	O	U	T	H
7.6	35.6	67.6	75.8	82.3	88.2	93.7
33.8	45.6	56.1	62.4	72.1	81.8	92.3

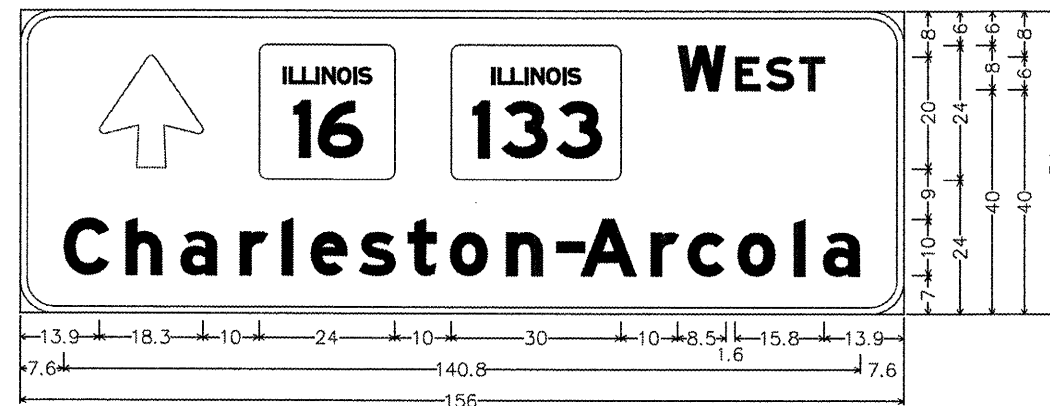
5-23 B
MONOTUBE #230 - RIGHT SIGN EB



6.0" Radius, 1.3" Border, White on Green;
 Arrow 133 - 20.0" 90°; [E AST] T2000HWYEMOD;
 [Terre Haute] T2000HWYEMOD;
 Table of letter and object lefts.

↑	150	E	A	S	T
9.5	35.8	73.8	81.3	88.3	94.0
6.8	15.7	25.3	32.7	39.2	56.4

5-23 D
MONOTUBE #230 - RIGHT SIGN WB



6.0" Radius, 1.3" Border, White on Green;
 Arrow 133 - 20.0" 90°; [W EST] T2000HWYEMOD; [Charleston-Arcola] T2000HWYEMOD;
 Table of letter and object lefts.

↑	ILLINOIS	16	ILLINOIS	133	W	E	S	T
13.9	42.2	76.2	116.2	126.3	131.8	137.6		
7.6	18.6	28.2	38.8	46.2	51.3	59.9	68.5	76.0

FILE NAME =	USER NAME = ceer-lock.jd	DESIGNED - JAL	REVISED -
ce:\pwwork\pwwork\ceer-lock.jd\266557.d	46179-shv-Sign_Details.dgn	DRAWN -	REVISED -
PLOT SCALE = 48.0000' / in.	CHECKED -	REVISOR -	REVISED -
PLOT DATE = 10/27/2011	DATE = 07/08/11	REVISED -	REVISED -

STATE OF ILLINOIS
DEPARTMENT OF TRANSPORTATION

SIGNING DETAILS - EDGAR COUNTY
 SCALE: SHEET NO. 3 OF 5 SHEETS STA. TO STA.

F.A. RTE.	SECTION	COUNTY	TOTAL SHEETS	SHEET NO.
		Various	178	173
CONTRACT NO. 46179				
ILLINOIS FED. AID PROJECT				

•VARIOUS
 •D-5 OVD SIN STR REPL 2012-06