


**5-24 A**  
**MONOTUBE #231 - LEFT SIGN**

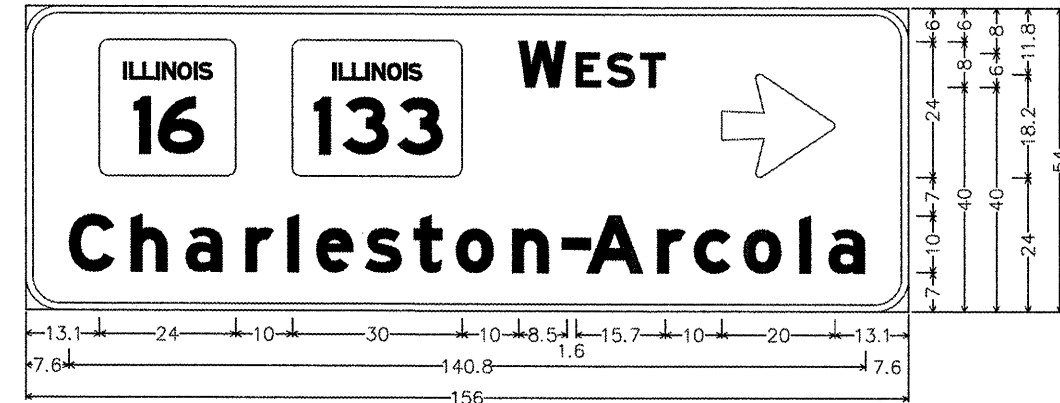


6.0" Radius, 1.3" Border, White on Green;  
Arrow 133 - 20.0" 180; [E AST] T2000HWYEMOD;  
[Terre Haute] T2000HWYEMOD;

Table of letter and object lefts.

←	150	E	A	S	T				
8.6	36.6	74.6	82.2	89.1	94.9				
T	e	r	r	e	H	a	u	t	e
6.8	15.7	25.3	32.7	39.2	56.4	67.0	77.6	87.0	94.6

**5-24 C**  
**MONOTUBE #231- RIGHT SIGN**

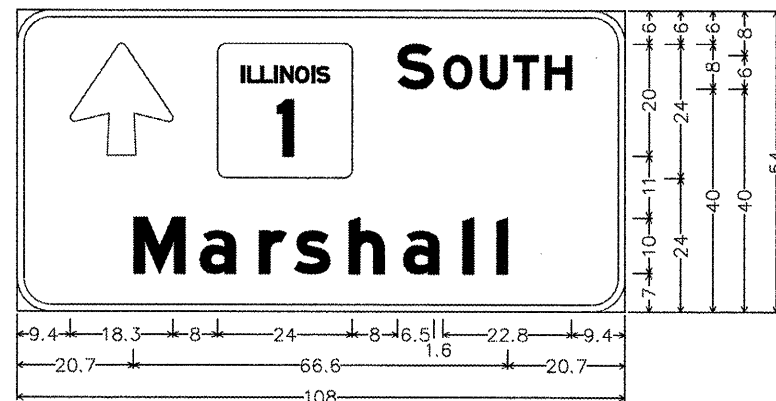


6.0" Radius, 1.3" Border, White on Green;  
[W EST] T2000HWYEMOD; Arrow 133 - 20.0" 0; [Charleston-Arcola] T2000HWYEMOD;

Table of letter and object lefts.

←	16	133	W	E	S	T	→									
13.1	47.1	87.1	97.2	102.7	108.5	122.9										
C	h	a	r	l	e	s	t	o	n	-	A	r	c	o	l	a
7.6	18.6	28.2	38.8	46.2	51.3	59.9	68.5	76.0	86.0	94.8	99.0	111.5	118.0	126.8	136.7	141.8

**5-24 B**  
**MONOTUBE #231 - MIDDLE SIGN**



6.0" Radius, 1.3" Border, White on Green;  
Arrow 133 - 20.0" 90; [S OUTH] T2000HWYEMOD;

[Marshall] T2000HWYEMOD;

Table of letter and object lefts.

↑	1	S	O	U	T	H	
9.4	35.7	67.7	75.8	82.3	88.2	93.7	
M	a	r	s	h	a	l	l
20.7	32.5	43.0	49.3	59.0	68.7	79.2	85.3

FILE NAME =	USER NAME = ceer1ackjd	DESIGNED - JAL	REVISED -
et:\pwork\psdot\ceer1ackjd\0266557\	46179-shs-Sign-Details.dgn	DRAWN -	REVISED -
	PLOT SCALE = 40.0000' / in.	CHECKED -	REVISED -
	PLOT DATE = 10/7/2011	DATE - 07/08/11	REVISED -

**STATE OF ILLINOIS**  
**DEPARTMENT OF TRANSPORTATION**

**SIGNING DETAILS - EDGAR COUNTY**

SCALE: SHEET NO. 4 OF 5 SHEETS STA. TO STA.

F.A. RTE.	SECTION	COUNTY	TOTAL SHEETS	SHEET NO.
.	**	Various	178	174
			CONTRACT NO. 46179	
ILLINOIS FED. AID PROJECT				

\*VARIOUS  
\*\*D-5 OVD SIN STR REPL 2012-06