

F.A.U. RTE.	SECTION	COUNTY	TOTAL SHEETS	SHEET NO.
0327	111-RS-9	WILL	*17	1
FED. ROAD DIST. NO.	ILLINOIS	CONTRACT NO. 60P71		
*17+1=18				

STATE OF ILLINOIS  
DEPARTMENT OF TRANSPORTATION  
DIVISION OF HIGHWAYS

# PROPOSED HIGHWAY PLANS

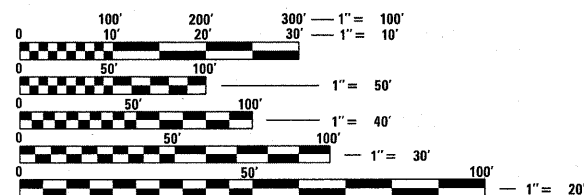
FAU ROUTE 0327: ILL 113 (RIVER ST.)  
GRANT ST. TO GRAY RD.  
SECTION: 111-RS-9  
RESURFACING  
PROJECT: M-0327(055)  
WILL COUNTY  
C-91-607-11

FOR INDEX OF SHEETS, SEE SHEET NO. 2

THIS PROJECT IS LOCATED IN  
WESLEY AND CUSTER TOWNSHIPS

TRAFFIC DATA

2009 ADT = 3,300  
SPEED LIMIT = 45 MPH

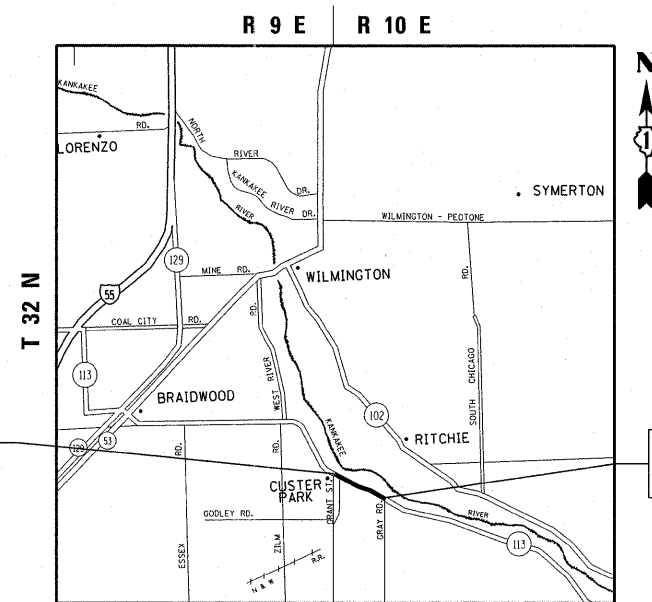
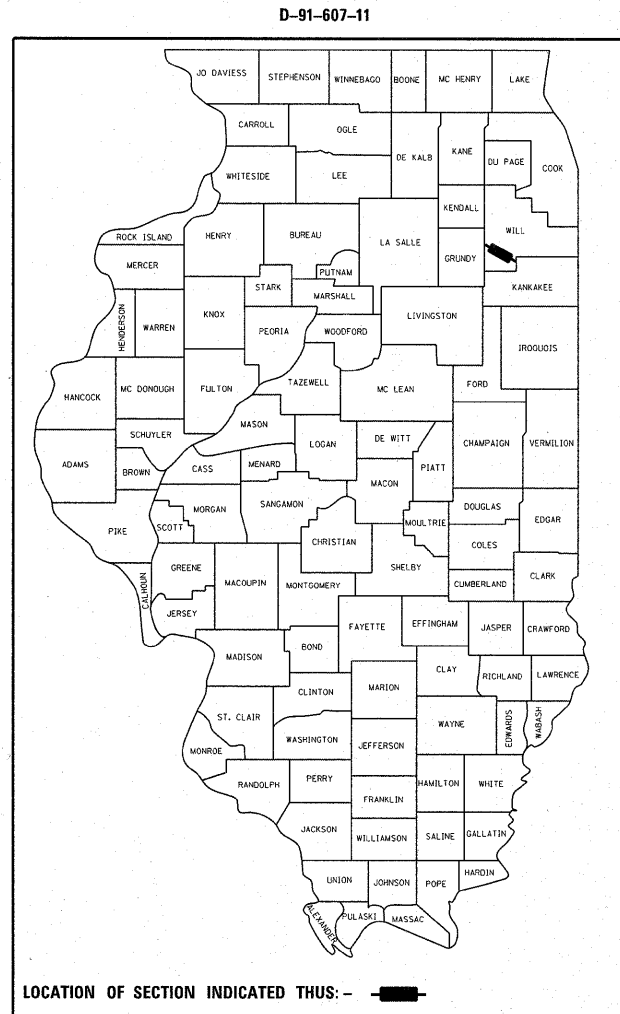


FULL SIZE PLANS HAVE BEEN PREPARED USING STANDARD ENGINEERING SCALES. REDUCED SIZED PLANS WILL NOT CONFORM TO STANDARD SCALES. IN MAKING MEASUREMENTS ON REDUCED PLANS, THE ABOVE SCALES MAY BE USED.

J.U.L.I.E.  
JOINT UTILITY LOCATION INFORMATION FOR EXCAVATION  
1-800-892-0123  
OR 811

PROJECT ENGINEER: ROBERT BORO (847)-705-4178  
PROJECT MANAGER: ISSAM RAYYAN

CONTRACT NO. 60P71



PROJECT BEGINS  
STA 196+88

PROJECT ENDS  
STA 264+67.5

WESLEY AND CUSTER TOWNSHIPS

GROSS LENGTH & NET LENGTH = 6,780 FT. = 1.28 MILES

STATE OF ILLINOIS  
DEPARTMENT OF TRANSPORTATION  
DIVISION OF HIGHWAYS

SUBMITTED October 20 20 11

*Diana M. O'Keefe*  
DEPUTY DIRECTOR OF HIGHWAYS, REGION ENGINEER

December 9 20 11  
*Scott E. Stitt, P.E.*  
ENGINEER OF DESIGN AND ENVIRONMENT

December 9 20 11  
*William R. Freyler*  
Interim DIRECTOR OF HIGHWAYS, CHIEF ENGINEER

PRINTED BY THE AUTHORITY  
OF THE STATE OF ILLINOIS