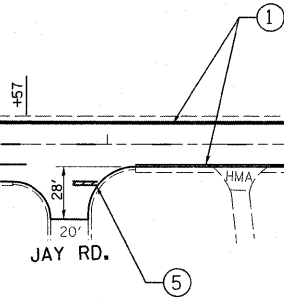
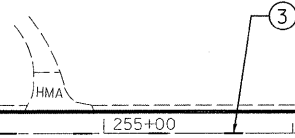
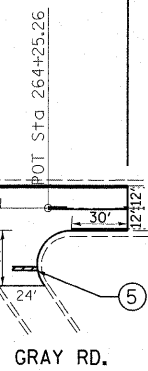


MATCHLINE STA. 254+00



IL. RTE. 113 (RIVER RD.)



IMPROVEMENT ENDS
STATION 264+67.5

P.C. Sta. 268+43.58

PROP. HOT-MIX ASPHALT SURFACE REMOVAL, 2 1/4"
 PROP. HOT-MIX ASPHALT SURFACE COURSE, MIX "D", N50, 1 1/2"
 PROP. POLYMERIZED LEVELING BINDER (MACHINE METHOD), IL-4.75, N50, 3/4 "

- ① PROP. THERMOPLASTIC PVMT. MARKING 4", LINE, WHITE (TYP.)
- ② PROP. THERMOPLASTIC PVMT. MARKING 4", DOUBLE YELLOW (TYP.)
- ③ PROP. THERMOPLASTIC PVMT. MARKING 4", SKIP DASH, YELLOW (TYP.)
- ④ PROP. THERMOPLASTIC PVMT. MARKING 4", LINE, YELLOW (TYP.)
- ⑤ PROP. THERMOPLASTIC PVMT. MARKING 24", STOP BAR, WHITE (TYP.)

FILE NAME =	USER NAME = midjja	DESIGNED -	REVISED -	STATE OF ILLINOIS DEPARTMENT OF TRANSPORTATION	IL. RTE. 113 (RIVER ST.) GRANT ST TO GRAY RD.	F.A.J. RTE.	SECTION	COUNTY	TOTAL SHEETS	SHEET NO.	
e:\pr_work\p1dot\midjja\0275511\sh-t-pln.dgn		DRAWN -	REVISED -			0327	111-RS-9	WILL	17	8	
PLOT SCALE = 50,0000' / in.		CHECKED -	REVISED -			SCALE: 1"=50'		SHEET NO. OF SHEETS		STA. 254+00 TO STA. 264+67.5	
PLOT DATE = 10/19/2011		DATE -	REVISED -			ILLINOIS FED. AID PROJECT					
						CONTRACT NO. 60P71					