

STATE OF ILLINOIS  
DEPARTMENT OF TRANSPORTATION  
DIVISION OF HIGHWAYS

**PROPOSED  
HIGHWAY PLANS**

F.A.P. ROUTE 303 (IL 173)  
MCHENRY COUNTY LINE TO WINDSOR DALGAARD JR LN  
SECTION 134-RS-3

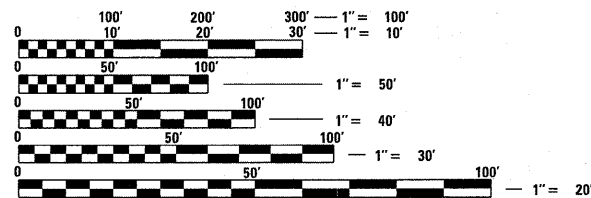
RESURFACING (3P)  
LAKE COUNTY  
C-91-632-11

F.A.P. RTE.	SECTION	COUNTY	TOTAL SHEETS	SHEET NO.
303	134-RS-3	LAKE	19	1
		ILLINOIS	CONTRACT NO. 60P94	

FOR INDEX OF SHEETS, SEE SHEET NO. 2

THIS PROJECT IS LOCATED IN THE VILLAGE OF FOX LAKE AND UNINCORPORATED LAKE COUNTY

TRAFFIC DATA:  
2009 ADT = 8900  
SPEED LIMIT = 40-55 MPH



FULL SIZE PLANS HAVE BEEN PREPARED USING STANDARD ENGINEERING SCALES. REDUCED SIZED PLANS WILL NOT CONFORM TO STANDARD SCALES. IN MAKING MEASUREMENTS ON REDUCED PLANS, THE ABOVE SCALES MAY BE USED.

J.U.L.I.E.  
JOINT UTILITY LOCATION INFORMATION FOR EXCAVATION  
1-800-892-0123  
OR 811


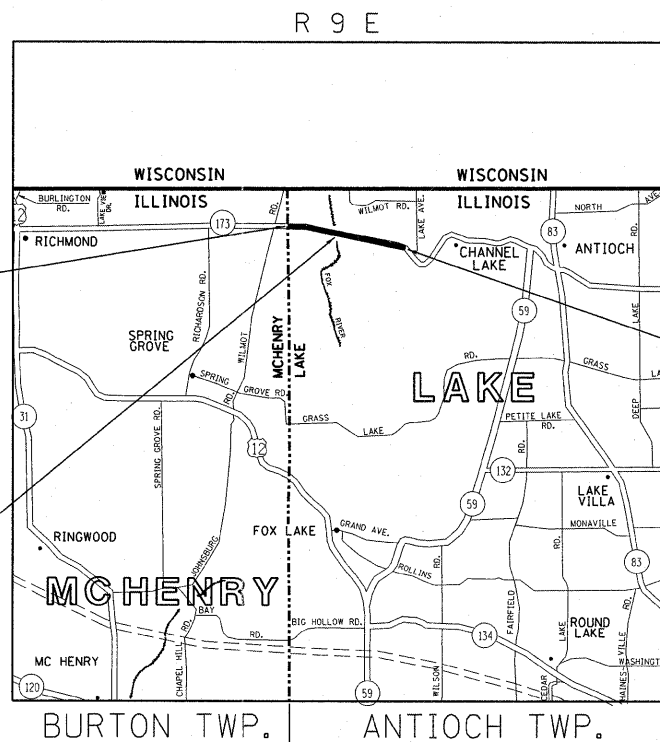
PROJECT ENGINEER: DAN WILGREEN (847) 705-4240  
PROJECT MANAGER: KEN ENG (847) 705-4247

CONTRACT NO. 60P94



PROJECT BEGINS  
STA 5+00

OMISSION:  
STA 59+85 TO STA 62+85



PROJECT ENDS  
STA 126+12

GROSS LENGTH = 12,112 FT. = 2.294 MILE  
NET LENGTH = 11,812 FT. = 2.237 MILE

STATE OF ILLINOIS  
DEPARTMENT OF TRANSPORTATION  
DIVISION OF HIGHWAYS

SUBMITTED October 21, 20 11

*Diana M. O'Keefe*  
DEPUTY DIRECTOR OF HIGHWAYS, REGION ENGINEER

December 9 20 11  
*Scott E. Stitt P.E.*  
ENGINEER OF DESIGN AND ENVIRONMENT

December 9 20 11  
*William R. Fryer*  
DIRECTOR OF HIGHWAYS, CHIEF ENGINEER

PRINTED BY THE AUTHORITY  
OF THE STATE OF ILLINOIS