

INTERSTATE ROUTE SHIELD
CONVENTIONAL ROAD SIGN SIZE (24x24)
EXPRESSWAY SIGN SIZE (36x36)



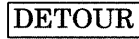
⑤ M1-4

INTERSTATE ROUTE SHIELD
CONVENTIONAL ROAD SIGN SIZE (30x24)
EXPRESSWAY SIGN SIZE (45x36)



⑥ M1-5

DETOUR SIGN
CONVENTIONAL ROAD SIGN SIZE (24x12)
EXPRESSWAY SIGN SIZE (30x15)



① M4-8

END DETOUR SIGN
CONVENTIONAL ROAD SIGN SIZE (24x18)
EXPRESSWAY SIGN SIZE (24x18)



⑪ M4-8a

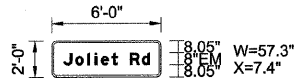
CARDINAL DIRECTION SIGNS
CONVENTIONAL ROAD SIGN SIZE (21x15)
EXPRESSWAY SIGN SIZE (30x21)



②N



②S



BORDER
R=3"
TH=1.25"

⑥B

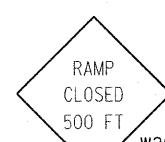
⑥B

④S

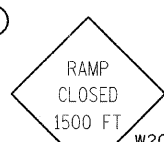
WARNING SIGNS
CONVENTIONAL ROAD SIGN SIZE (36x36)
EXPRESSWAY SIGN SIZE (48x48)



⑦



⑨



⑧

ADVANCE TURN ARROW SIGNS
CONVENTIONAL ROAD SIGN SIZE (21x15)
EXPRESSWAY SIGN SIZE (30x21)



③R M5-1 (R)



③L M5-1 (L)



③A M5-2 (R)



④R M6-1 (R)



④L M6-1 (L)



④S M6-3



INSTALL "RAMP CLOSED PANEL" ON DIAGONAL. SEE DISTRICT DETAIL TC-08 FOR PANEL DETAILS.

RAMP CLOSED

CLOSE EXIT RAMP. INSTALL SIGNING AND BARRICADES PER DISTRICT DETAIL TC-08 "FREEWAY ENTRANCE AND EXIT RAMP CLOSURE"

EXISTING CANTILEVER SIGN TRUSS ASSEMBLY



①6

INSTALL "RAMP CLOSED PANEL" ON DIAGONAL. SEE DISTRICT DETAIL TC-08 FOR PANEL DETAILS.

RAMP CLOSED

①6

CLOSE EXIT RAMP. INSTALL SIGNING AND BARRICADES PER DISTRICT DETAIL TC-08 "FREEWAY ENTRANCE AND EXIT RAMP CLOSURE"



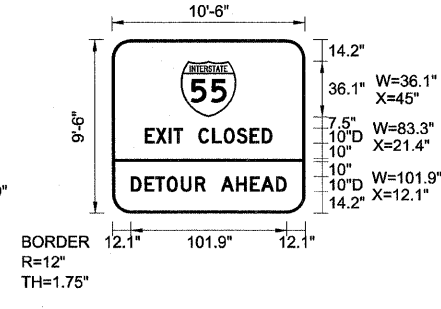
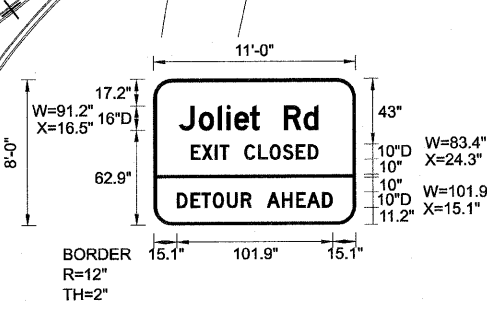
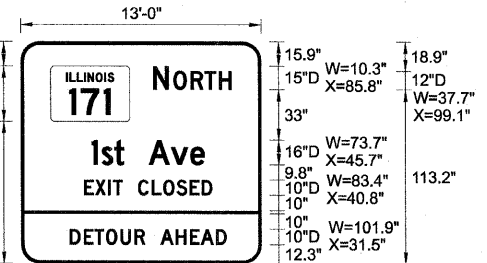
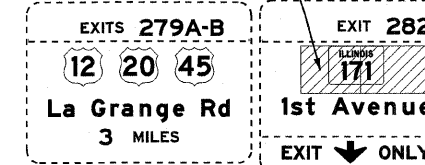
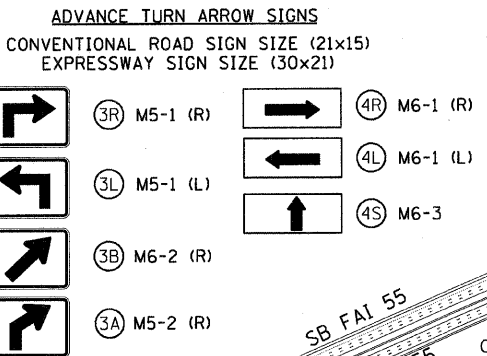
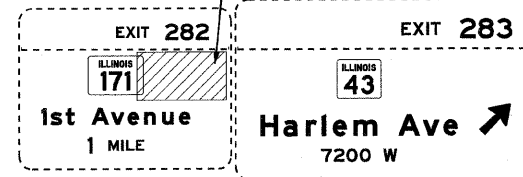
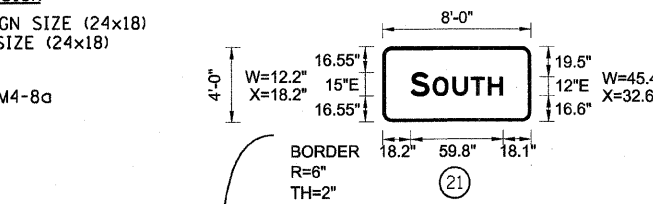
①5



INSTALL "RAMP CLOSED" PANEL ON DIAGONAL. SEE DISTRICT DETAIL TC-08 FOR PANEL DETAILS.

RAMP CLOSED

①5



| | | | | | | | | | | | | |
|------------------------------|---------------------|---------------|-----------|---|---|--------------------|---------------------|--------------|---------------------------|---------------|--|--|
| FILE NAME = | USER NAME = rgal | DESIGNED - EM | REVISED - | STATE OF ILLINOIS DEPARTMENT OF TRANSPORTATION | IL ROUTE 171 MAINTENANCE OF TRAFFIC - SUBSTAGE IB TEMPORARY DETOUR PLAN | F.A.P. RTE. 373 | SECTION 2011-077-BR | COUNTY COOK | TOTAL SHEETS 32 | SHEET NO. 13A | | |
| PLOT SCALE = 350.0000' / IN. | CHECKED - JMH | REVISED - | REVISED - | | | SCALE: | SHEET NO. OF SHEETS | STA. TO STA. | ILLINOIS FED. AID PROJECT | | | |
| PLOT DATE = 12/16/2011 | DATE - AUGUST, 2011 | REVISED - | REVISED - | | | CONTRACT NO. 60R03 | | | | | | |
| | | | | | | | | | | | | |