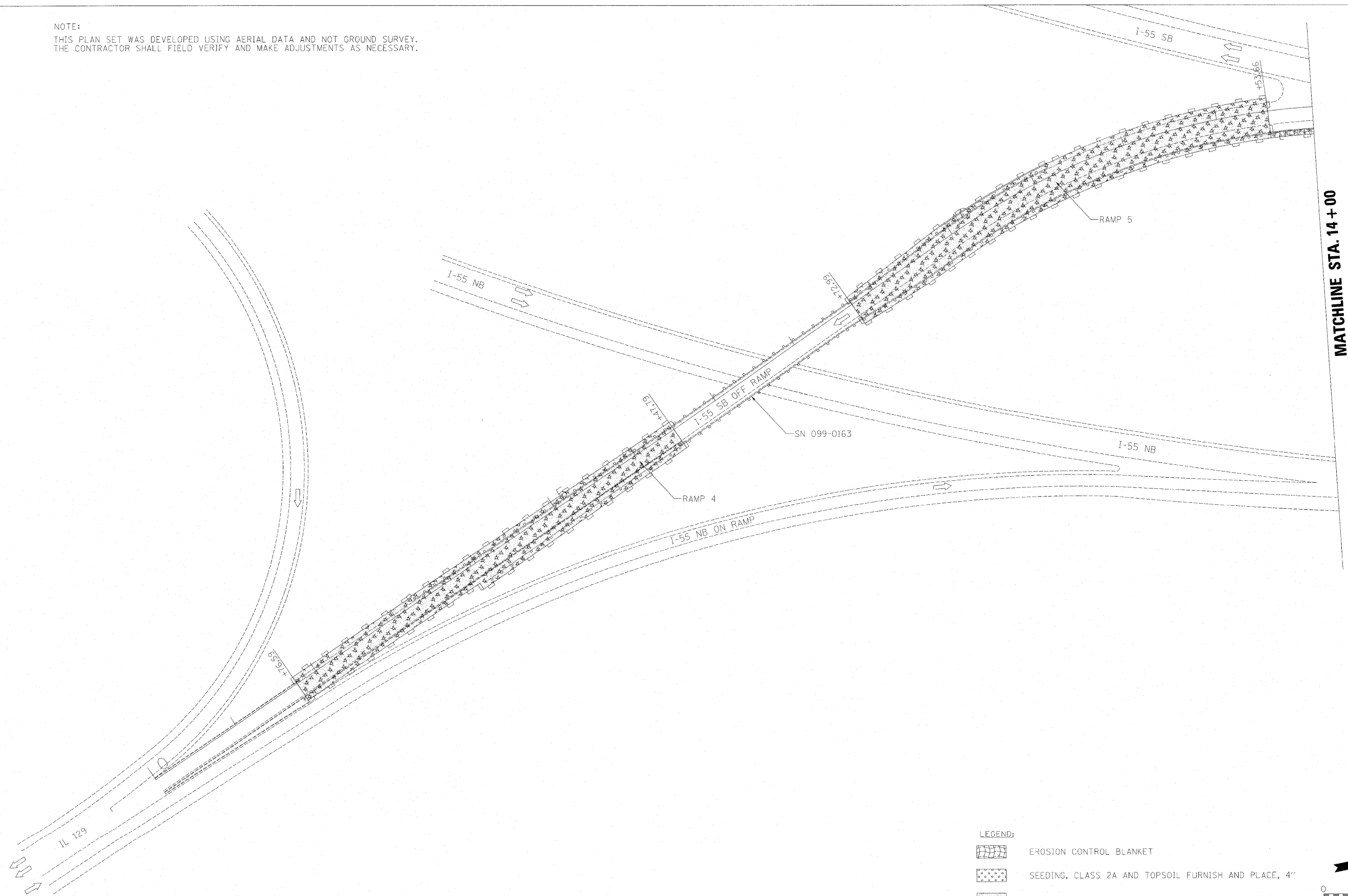





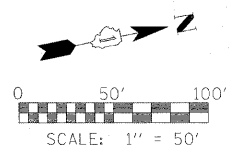


NOTE:
 THIS PLAN SET WAS DEVELOPED USING AERIAL DATA AND NOT GROUND SURVEY.
 THE CONTRACTOR SHALL FIELD VERIFY AND MAKE ADJUSTMENTS AS NECESSARY.



LEGEND:

-  EROSION CONTROL BLANKET
-  SEEDING, CLASS 2A AND TOPSOIL FURNISH AND PLACE, 4"
-  SEEDING, CLASS 4 AND TOPSOIL FURNISH AND PLACE, 4"
-  MULCH, METHOD 2
-  PERIMETER EROSION BARRIER



USER NAME = #USER#	DESIGNED - GRE	REVISED -
PLOT SCALE = #SCALE#	DRAWN - GRE	REVISED -
PLOT DATE = #DATE#	CHECKED - ST	REVISED -
	DATE - 08/11/2011	REVISED -

STATE OF ILLINOIS
 DEPARTMENT OF TRANSPORTATION

I-55 AT IL ROUTE 129 (SB) EROSION CONTROL PLAN		
SCALE: 1"=50'	SHEET NO. 1 OF 2 SHEETS	STA. 0+00.00 TO STA. 14+00.00

F.A.P. RTE.	SECTION	COUNTY	TOTAL SHEETS	SHEET NO.
55	2011-078-I	WILL	12	6
CONTRACT NO. 60R05			ILLINOIS FED. AID PROJECT	