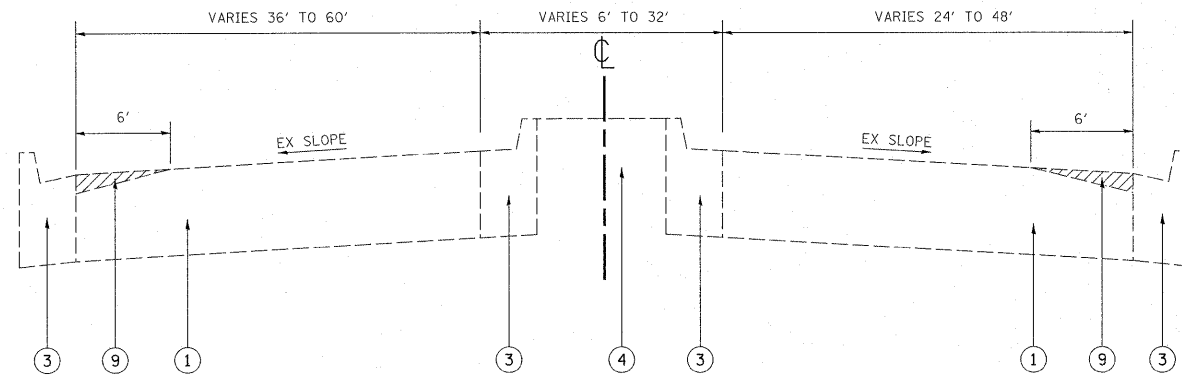


ILL RTE. 64



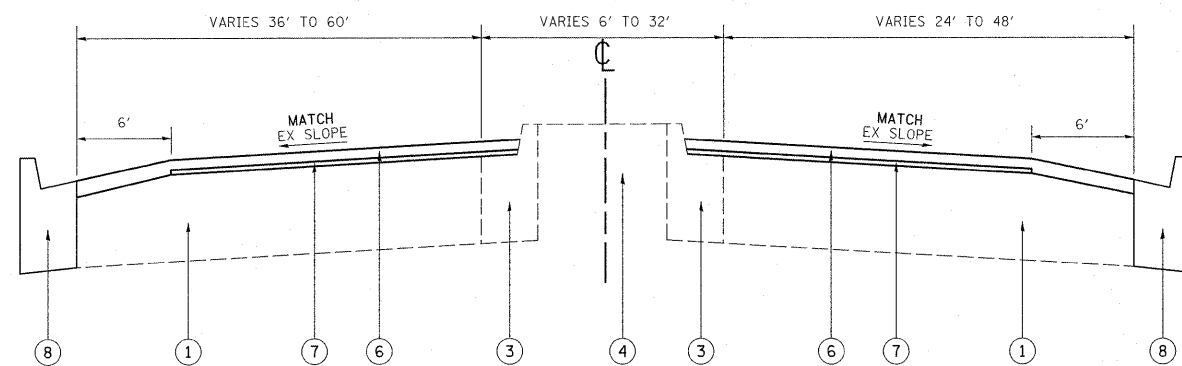
EXISTING TYPICAL SECTION
STA 45+41 TO STA 52+80

- LEGEND**
- ① EXISTING PCC PAVEMENT - (±) 10"
 - ② EXISTING HOT-MIX ASPHALT SURFACE COURSE (BEFORE MILLING) - (±) 4"
 - ③ EXISTING COMBINATION CONCRETE CURB AND GUTTER
 - ④ EXISTING MEDIAN
 - ⑤ PROPOSED HOT-MIX ASPHALT SURFACE REMOVAL, 2-1/2" (1-1/2" OF HOT-MIX ASPHALT TO REMAIN)
 - ⑥ PROPOSED POLYMERIZED HOT-MIX ASPHALT SURFACE COURSE, MIX "F", N90, 1-3/4"
 - ⑦ PROPOSED POLYMERIZED LEVELING BINDER (MM), IL-4.75, N50, 3/4"
 - ⑧ PROPOSED COMBINATION CONCRETE CURB AND GUTTER REMOVAL AND REPLACEMENT (LOCATIONS TO BE DETERMINED BY THE RESIDENT ENGINEER)
 - ⑨ PROPOSED PCC SURFACE REMOVAL, VARIABLE DEPTH

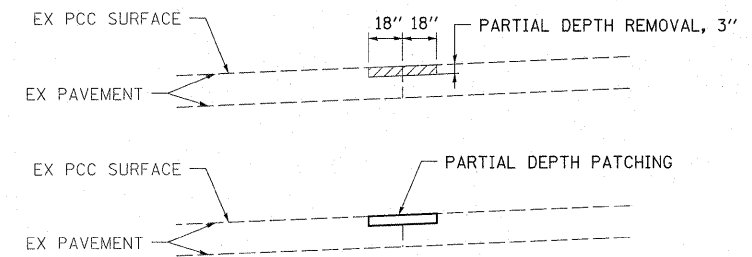
NOTES:

A) SEE PLAN SHEET FOR LOCATION OF SECTIONS WITH PCC OR GRASS MEDIAN.

ILL RTE. 64



PROPOSED TYPICAL SECTION
STA 45+41 TO STA 52+80



DETAIL
LONGITUDINAL JOINT REPAIR (TYP)
(LOCATIONS TO BE DETERMINED BY RESIDENT ENGINEER)

FILE NAME =	USER NAME = velichkovv	DESIGNED -	REVISED -
cs:\pw_work\pwsdot\velichkovv\d0187716\ILL64-sht-plan.dgn		DRAWN -	REVISED -
	PLOT SCALE = 50.0000' / in.	CHECKED -	REVISED -
	PLOT DATE = 12/2/2011	DATE -	REVISED -

STATE OF ILLINOIS
DEPARTMENT OF TRANSPORTATION

ILL 64 (DUNHAM RD. TO 38TH AVE.)
EXISTING AND PROPOSED TYPICAL SECTIONS

F.A.P. RTE. 307	SECTION 130 R-2	COUNTY KANE	TOTAL SHEETS 647	SHEET NO. 19
SCALE: NONE			CONTRACT NO. 62410	
SHEET NO. OF SHEETS		STA. TO STA.		
ILLINOIS FED. AID PROJECT				

12/2/11