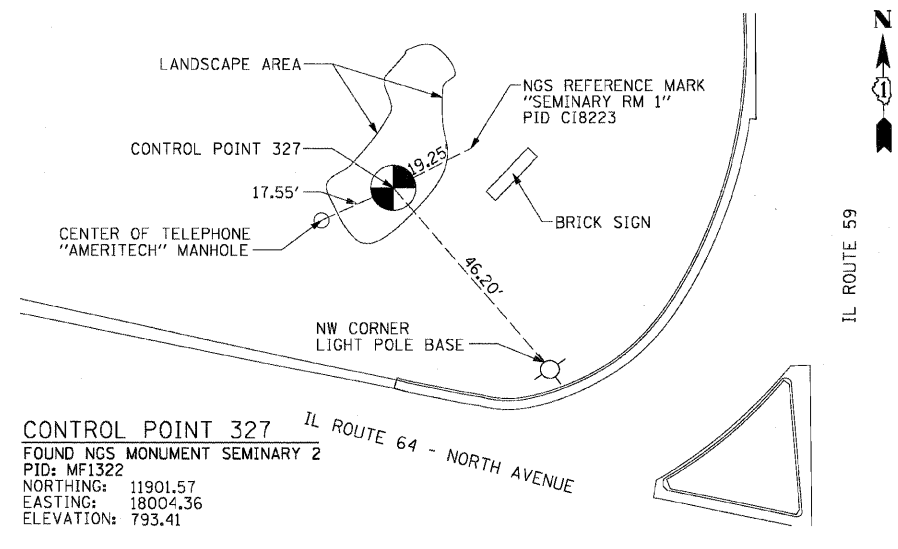
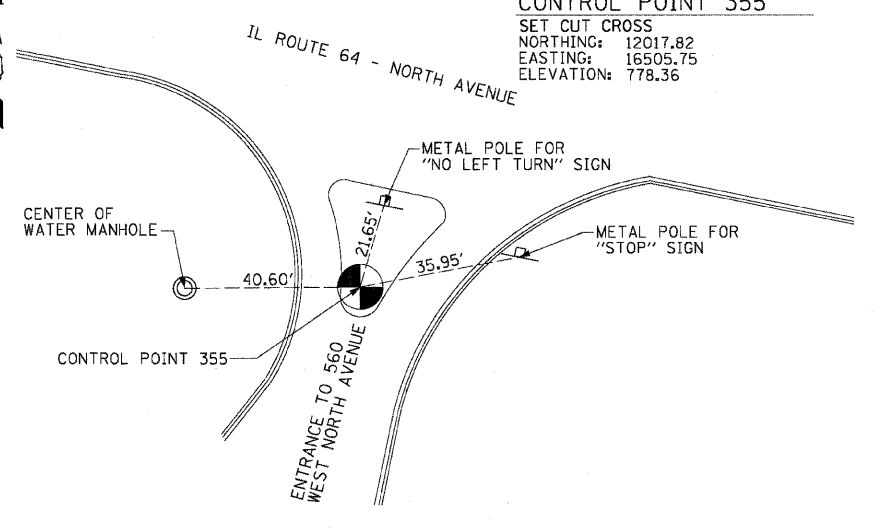
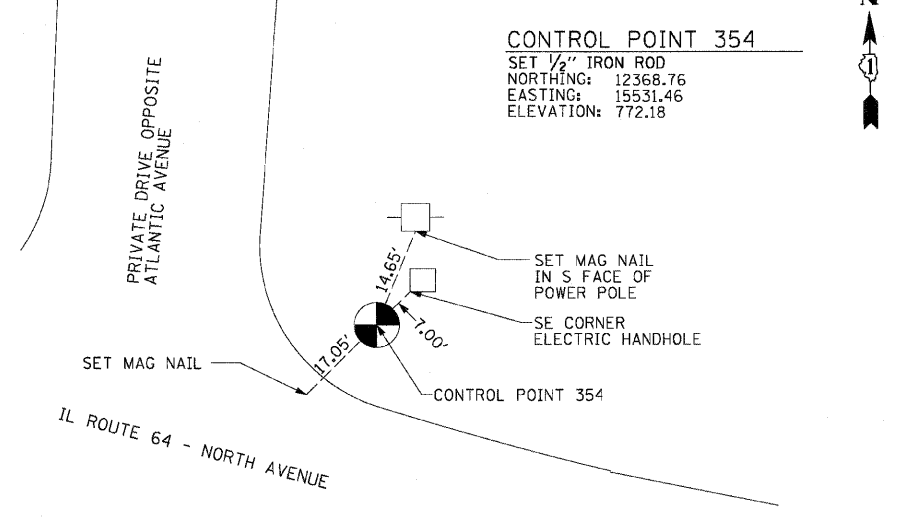
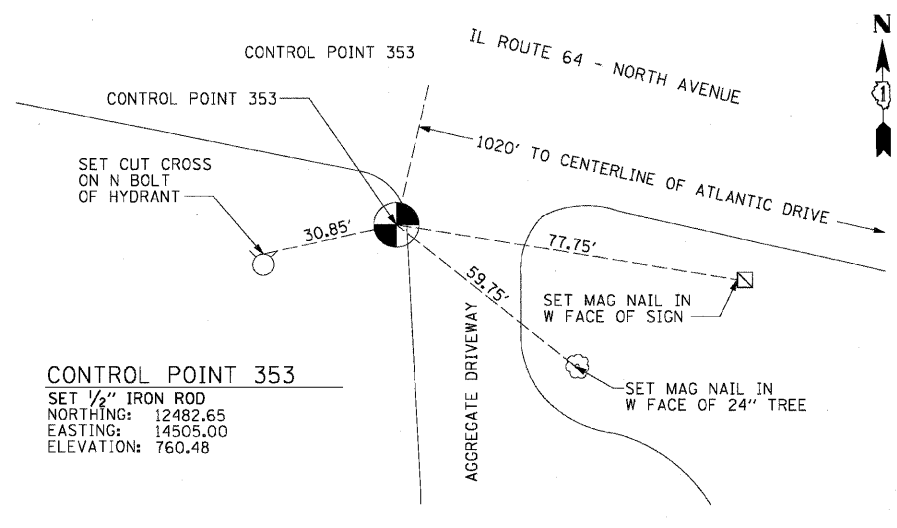
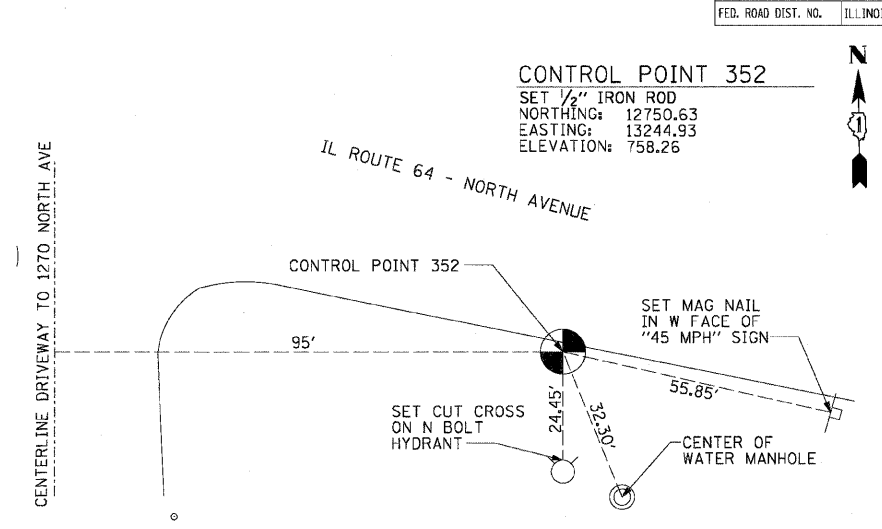
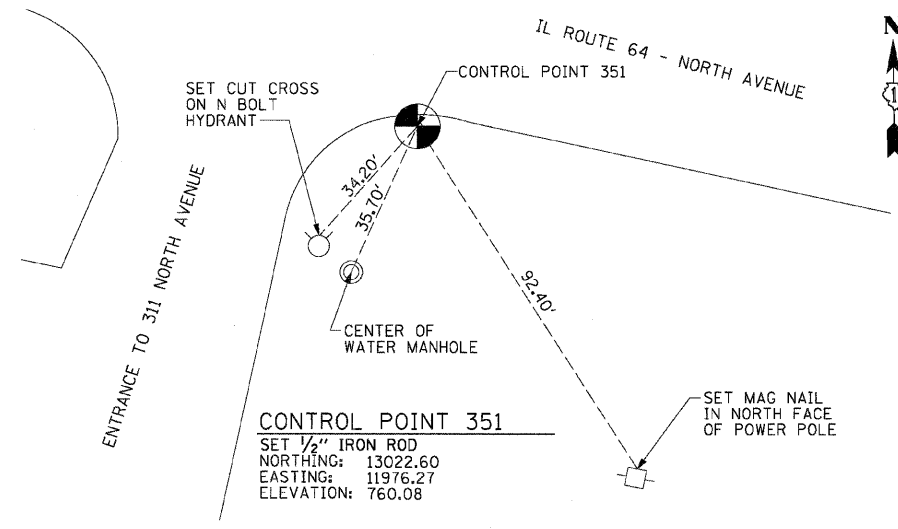
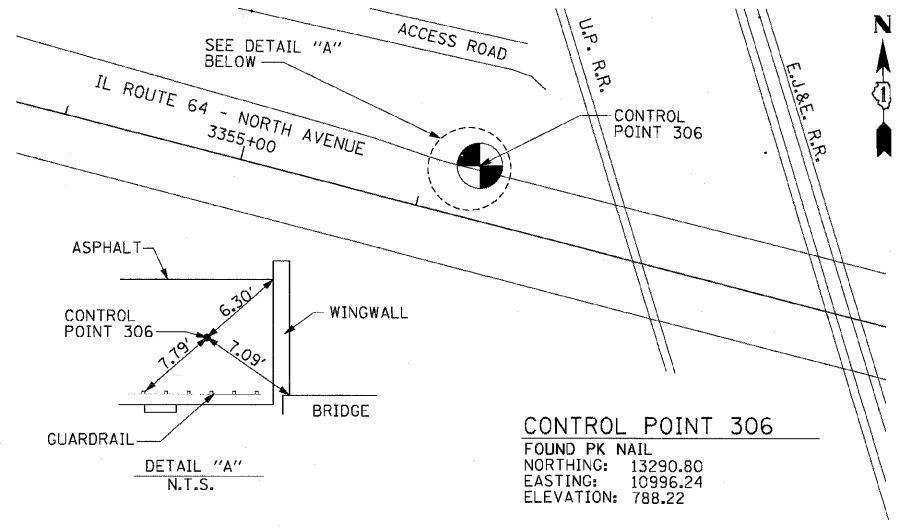


F.A.P. RTE.	SECTION	COUNTY	TOTAL SHEETS	SHEET NO.
307	130 R-2	DUPAGE, KANE	647	53
STA.	TO STA.			
FED. ROAD DIST. NO.	ILLINOIS	FED. AID PROJECT		

62410



REVISIONS	
NAME	DATE

ILLINOIS DEPARTMENT OF TRANSPORTATION
 F.A.P. ROUTE 307 (ILLINOIS ROUTE 64)

ALIGNMENT, TIES AND CONTROL POINTS

SCALE: VERT: 1"=20'
 HORIZ: 1"=200'
 DATE: MAY 13, 2011

DRAWN BY: JWM
 CHECKED BY: RMG



AT-04