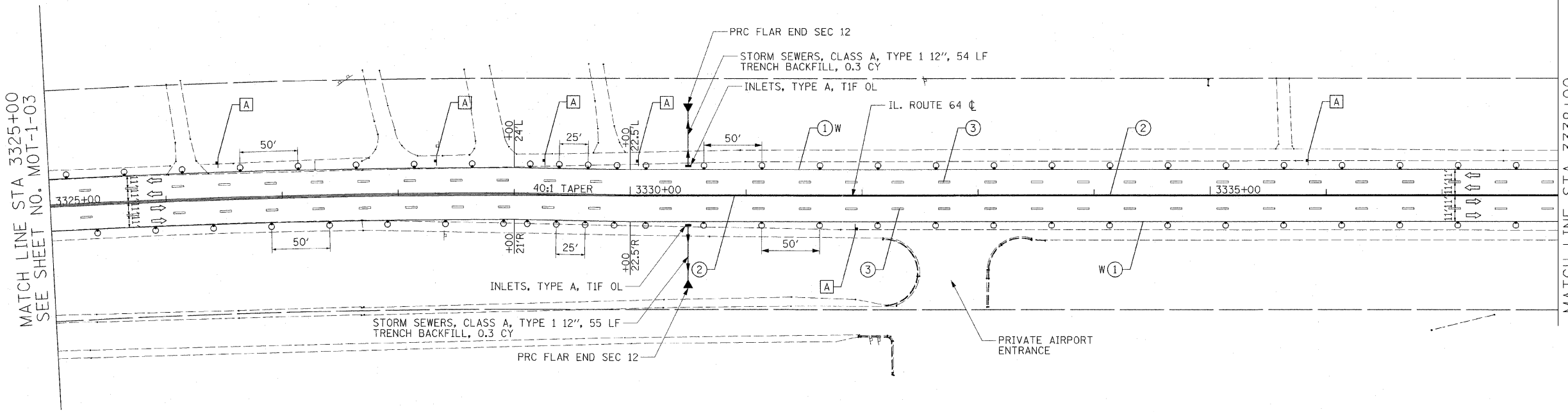
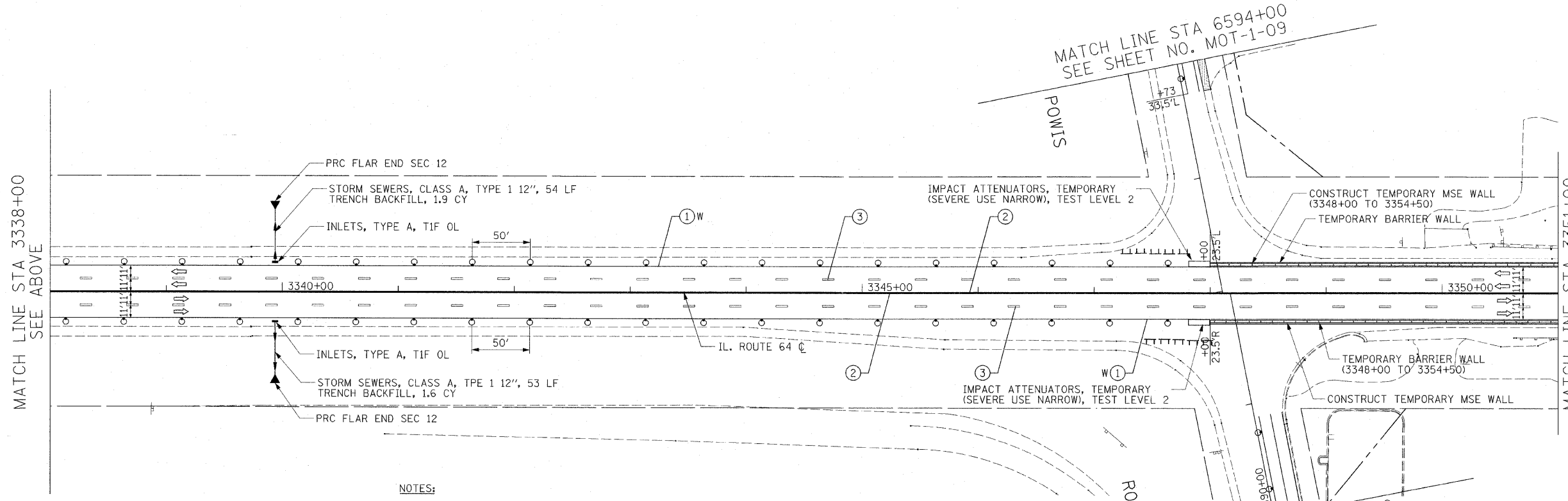


F.A.P. RTE.	SECTION	COUNTY	TOTAL SHEETS	SHEET NO.
307	130 R-2	DUPAGE, KANE	647	110
STA.		TO STA.		
FED. ROAD DIST. NO.		ILLINOIS FED. AID PROJECT		


62410



- LEGEND:**
- TEMPORARY HMA PAVEMENT
 - DIRECTION OF TRAFFIC
 - TYPE I OR II BARRICADES
 - TEMPORARY CONCRETE BARRIER
 - IMPACT ATTENUATOR
 - TYPE III BARRICADES
 - 4" EDGE LINE
 - 4" DOUBLE CENTER LINE - YELLOW
 - 4" SKIP DASH LINE (30' SKIP/10' DASH) - WHITE
 - 4" SKIP DASH LINE (6' SKIP/2' DASH) - WHITE
 - 6" LANE LINE - WHITE
 - 24" STOP BAR - WHITE
 - LETTERS AND SYMBOLS
- TEMPORARY INFORMATION SIGN LEGEND**
- [A] DRIVEWAY ENTRANCE - 6



- NOTES:**
- EXISTING RAISED REFLECTIVE PAVEMENT MARKINGS AND PAVEMENT MARKINGS SHALL BE REMOVED PRIOR TO STAGE 1 CONSTRUCTION.
 - ALL APPLICABLE STATE STANDARDS SHALL BE APPLIED AT ALL CROSS STREETS.
 - THE TEMPORARY PAVEMENT SHALL BE CONSTRUCTED PRIOR TO THE SETUP FOR STAGE 1.
 - SEE DETOUR PLAN FOR POWIS ROAD DETOUR.
 - SEE STRUCTURAL SHEETS FOR TEMPORARY MSE WALL DETAILS.
 - MUST MAINTAIN ACCESS TO DUPAGE AIRPORT AT ALL TIMES.



REVISIONS	
NAME	DATE

MOT-1-04

ILLINOIS DEPARTMENT OF TRANSPORTATION
 F.A.P. ROUTE 307 (ILLINOIS ROUTE 64)

SUGGESTED STAGES OF CONSTRUCTION AND TRAFFIC CONTROL STAGE 1

SCALE: VERT: NONE
 HORIZ: 1"=50'
 DATE: DECEMBER 2, 2011

DRAWN BY: AFC
 CHECKED BY: NJH

12/2