














F.A.P. RTE.	SECTION	COUNTY	TOTAL SHEETS	SHEET NO.
307	130 R-2	DUPAGE, KANE	647	115
STA.	TO STA.			
FED. ROAD DIST. NO.	ILLINOIS FED. AID PROJECT			

62410

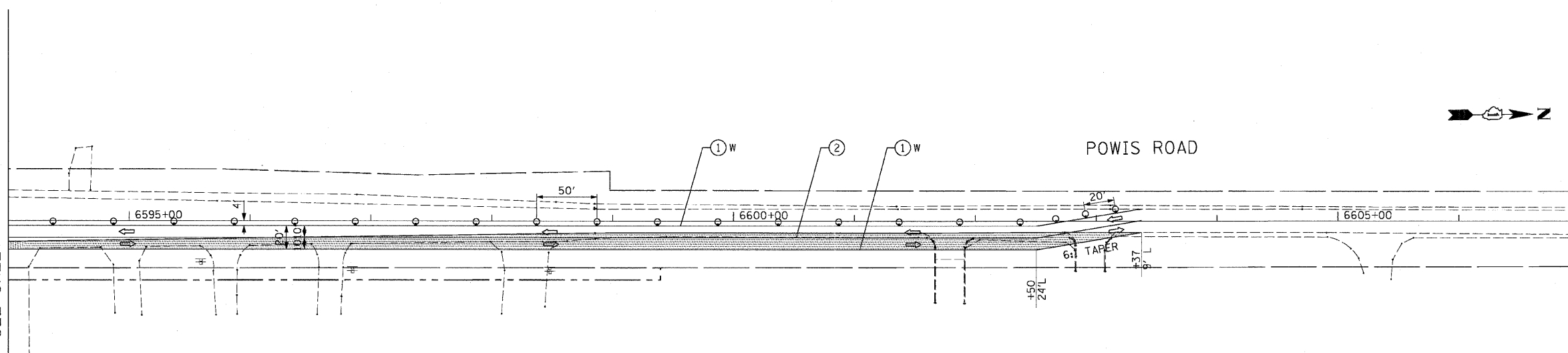
LEGEND:

-  TEMPORARY HMA PAVEMENT
-  DIRECTION OF TRAFFIC
-  TYPE I OR II BARRICADES
-  TEMPORARY CONCRETE BARRIER
-  IMPACT ATTENUATOR
-  TYPE III BARRICADES
-  ① 4" EDGE LINE
-  ② 4" DOUBLE CENTER LINE - YELLOW
-  ③ 4" SKIP DASH LINE (30' SKIP/10' DASH) - WHITE
-  ④ 4" SKIP DASH LINE (6' SKIP/2' DASH) - WHITE
-  ⑤ 6" LANE LINE - WHITE
-  ⑥ 24" STOP BAR - WHITE
-  ⑦ LETTERS AND SYMBOLS

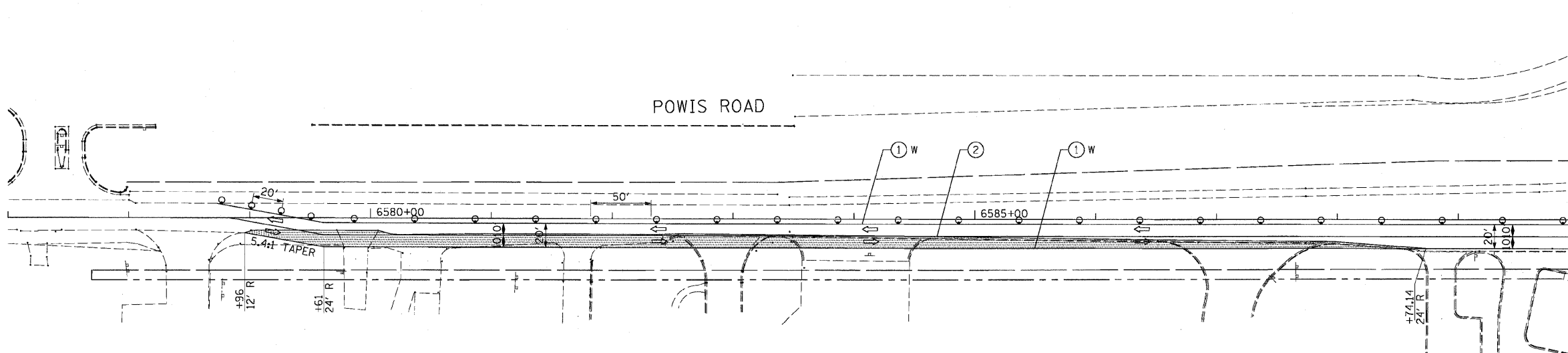
NOTES:

1. EXISTING RAISED REFLECTIVE PAVEMENT MARKINGS AND PAVEMENT MARKINGS SHALL BE REMOVED PRIOR TO STAGE 1 CONSTRUCTION.
2. ALL APPLICABLE STATE STANDARDS SHALL BE APPLIED AT ALL CROSS STREETS AND AT THE PROJECT LIMITS.
3. THE TEMPORARY PAVEMENT SHALL BE CONSTRUCTED PRIOR TO THE SETUP FOR STAGE 1.
4. DIMENSIONS SHOWN ARE FOR THE TEMPORARY PAVEMENT. THE LANE LINE SHALL BE 1-FOOT FROM THE PERMANENT EDGE.

MATCH LINE STA 6594+00
SEE SHEET NO. MOT-1-04



POWIS ROAD



MATCH LINE STA 6590+00
SEE SHEET NO. MOT-1-04



REVISIONS	
NAME	DATE

ILLINOIS DEPARTMENT OF TRANSPORTATION
 F.A.P. ROUTE 307 (ILLINOIS ROUTE 64)

SUGGESTED STAGES OF
 CONSTRUCTION AND
 TRAFFIC CONTROL
 STAGE 1

SCALE: VERT: NONE
 HORIZ: 1"=50'
 DATE: NOVEMBER 1, 2011

DRAWN BY: AFC
 CHECKED BY: NJH

MOT-1-09