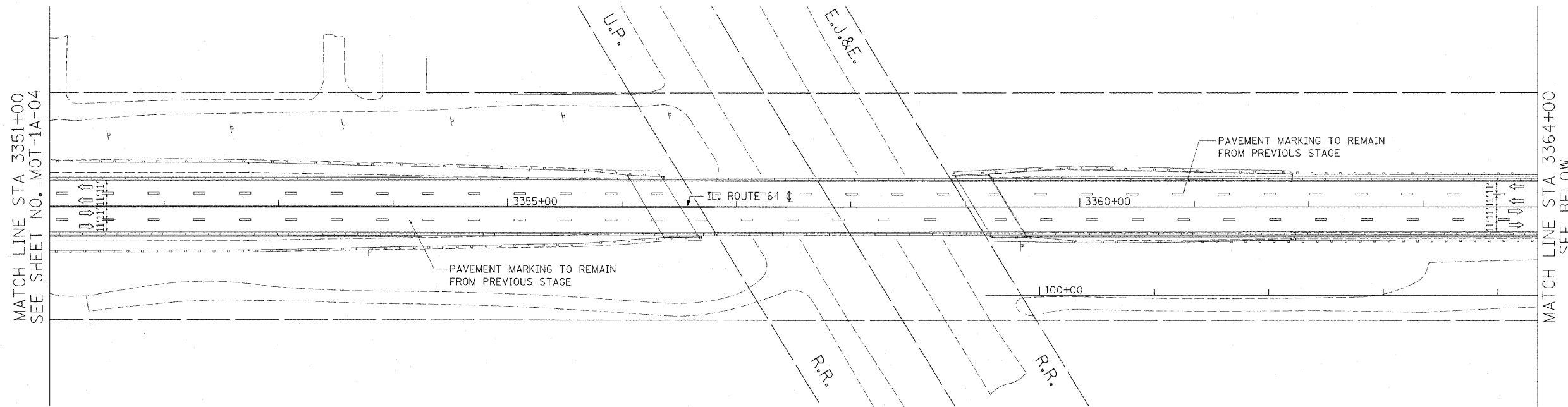


F.A.P. RTE.	SECTION	COUNTY	TOTAL SHEETS	SHEET NO.
307	130 R-2	DUPAGE, KANE	647	121
STA.	TO STA.			
FED. ROAD DIST. NO.	ILLINOIS	FED. AID PROJECT		

62410



MATCH LINE STA 3351+00
SEE SHEET NO. MOT-1A-04

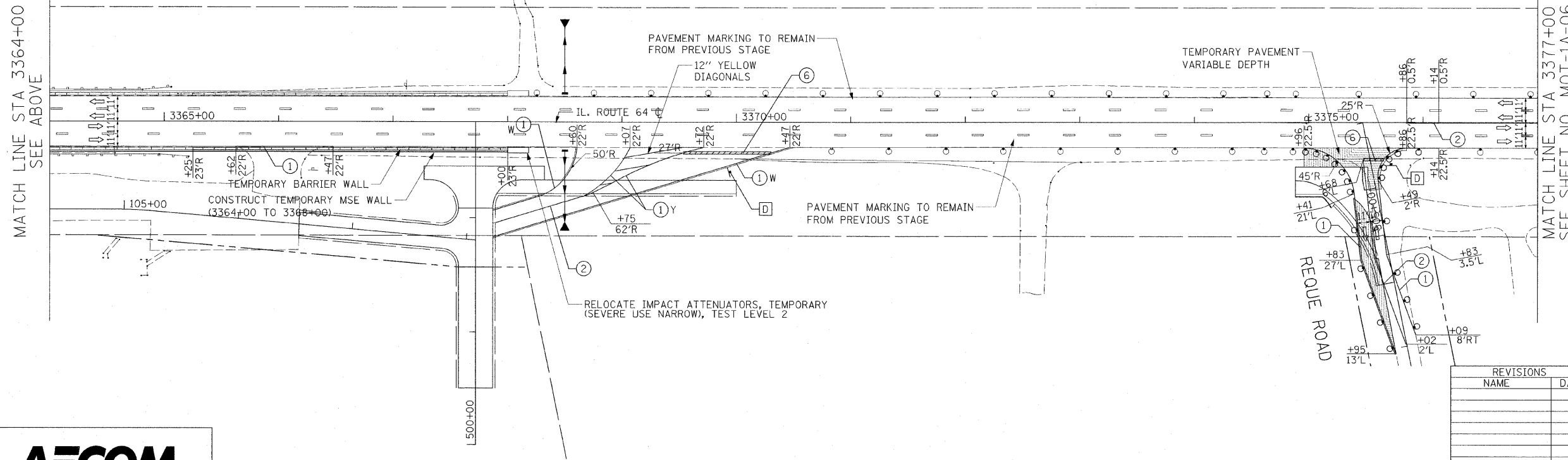
MATCH LINE STA 3364+00
SEE BELOW



- LEGEND:**
- TEMPORARY PAVEMENT
 - DIRECTION OF TRAFFIC
 - TYPE I OR II BARRICADES
 - TEMPORARY CONCRETE BARRIER
 - IMPACT ATTENUATOR
 - TYPE III BARRICADES
 - 4" EDGE LINE
 - 4" DOUBLE CENTER LINE - YELLOW
 - 4" SKIP DASH LINE (30' SKIP/10' DASH) - WHITE
 - 4" SKIP DASH LINE (6' SKIP/2' DASH) - WHITE
 - 6" LANE LINE - WHITE
 - 24" STOP BAR - WHITE
 - LETTERS AND SYMBOLS


- TEMPORARY INFORMATION SIGN LEGEND**
- STOP - 2

- NOTES:**
- ALL APPLICABLE STATE STANDARDS SHALL BE APPLIED AT ALL CROSS STREETS AND AT THE PROJECT LIMITS.
 - THE TEMPORARY PAVEMENT ALONG REQUE ROAD SHALL BE CONSTRUCTED PRIOR TO THE SETUP FOR THIS STAGE.
 - ALL TEMPORARY INFORMATION SIGNS ALONG NORTH AVENUE SHALL REMAIN FROM THE PREVIOUS STAGE. ALL SIGNS REMOVED SHALL BE VERIFIED BY THE ENGINEER.



MATCH LINE STA 3364+00
SEE ABOVE

MATCH LINE STA 3377+00
SEE SHEET NO. MOT-1A-06



REVISIONS	
NAME	DATE

ILLINOIS DEPARTMENT OF TRANSPORTATION
 F.A.P. ROUTE 307 (ILLINOIS ROUTE 64)

SUGGESTED STAGES OF CONSTRUCTION AND TRAFFIC CONTROL
 STAGE 1A

SCALE: VERT: NONE
 HORIZ: 1"=50'
 DATE: DECEMBER 2, 2011

DRAWN BY: RMG
 CHECKED BY: JWM