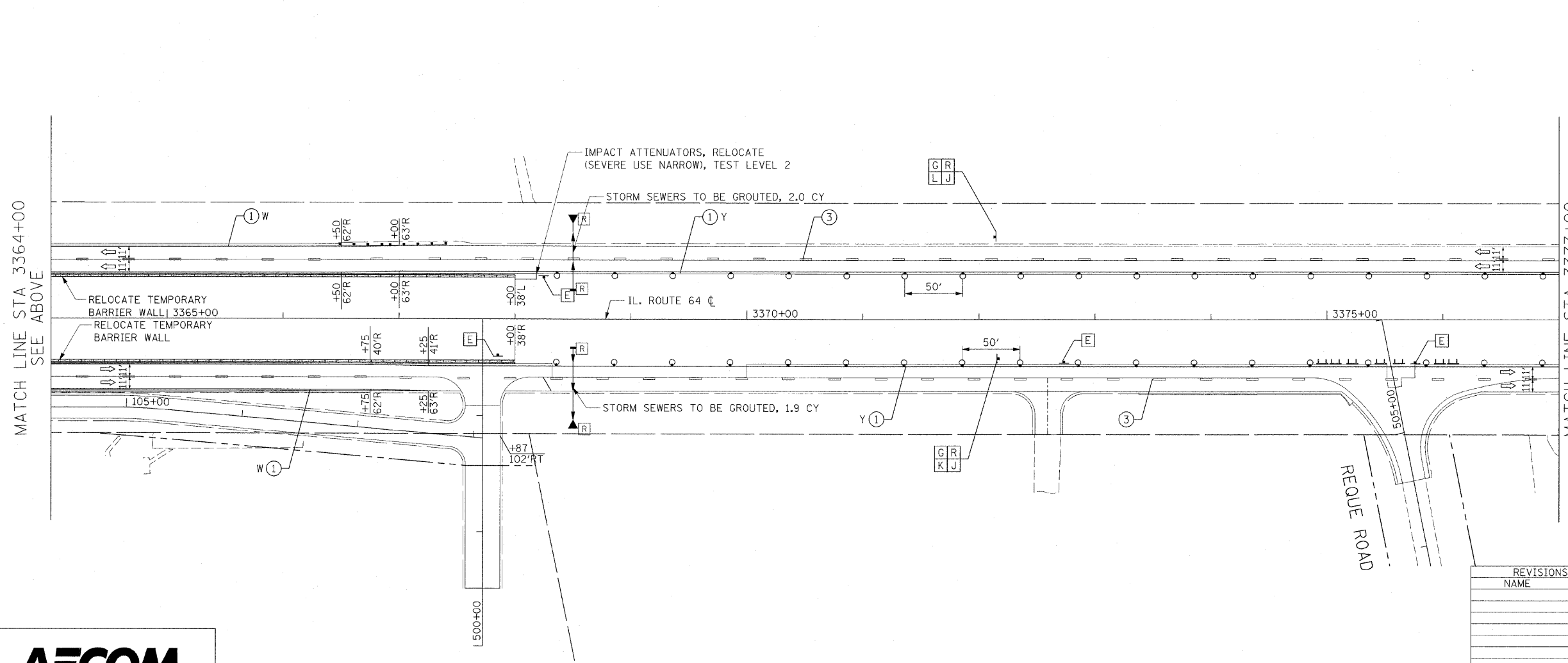
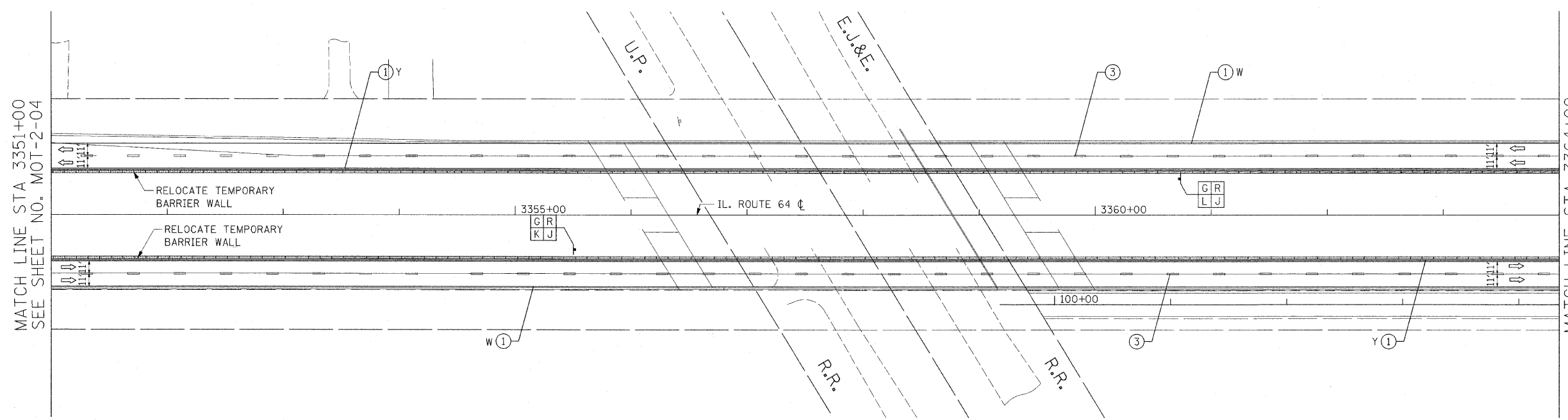


F.A.P. RTE.	SECTION	COUNTY	TOTAL SHEETS	SHEET NO.
307	130 R-2	DUPAGE, KANE	647	131
STA. TO STA.		TO STA.		
FED. ROAD DIST. NO.		ILLINOIS FED. AID PROJECT		

62410



- LEGEND:**
- TEMPORARY PAVEMENT
  - DIRECTION OF TRAFFIC
  - TYPE I OR II BARRICADES
  - TEMPORARY CONCRETE BARRIER
  - IMPACT ATTENUATOR
  - TYPE III BARRICADES
  - 4" EDGE LINE
  - 4" DOUBLE CENTER LINE - YELLOW
  - 4" SKIP DASH LINE (30' SKIP/10' DASH) - WHITE
  - 4" SKIP DASH LINE (6' SKIP/2' DASH) - WHITE
  - 6" LANE LINE - WHITE
  - 24" STOP BAR - WHITE
  - LETTERS AND SYMBOLS

- TEMPORARY INFORMATION SIGN LEGEND**
- ONE WAY - 4
  - DETOUR - 4
  - "AHEAD ARROW" - 4
  - NORTH - 2
  - SOUTH - 2
  - POWIS ROAD - 4


- NOTES:**
- ALL APPLICABLE STATE STANDARDS SHALL BE APPLIED AT ALL CROSS STREETS AND AT THE PROJECT LIMITS.
  - THE TEMPORARY PAVEMENT SHALL BE CONSTRUCTED PRIOR TO THE SETUP FOR THIS STAGE.
  - THE FINAL PAVEMENT MARKINGS SHALL BE INSTALLED ALONG ALL THE SIDE STREETS ON THIS SHEET. SEE PAVEMENT MARKING PLANS FOR DETAILS.

MATCH LINE STA 3364+00  
SEE SHEET ABOVE

MATCH LINE STA 3377+00  
SEE SHEET NO. MOT-2-06



12/2



REVISIONS	
NAME	DATE

MOT-2-05

ILLINOIS DEPARTMENT OF TRANSPORTATION  
 F.A.P. ROUTE 307 (ILLINOIS ROUTE 64)

**SUGGESTED STAGES OF CONSTRUCTION AND TRAFFIC CONTROL STAGE 2**

SCALE: VERT: NONE  
 HORIZ: 1"=50'  
 DATE: DECEMBER 2, 2011

DRAWN BY: RMG  
 CHECKED BY: JWM