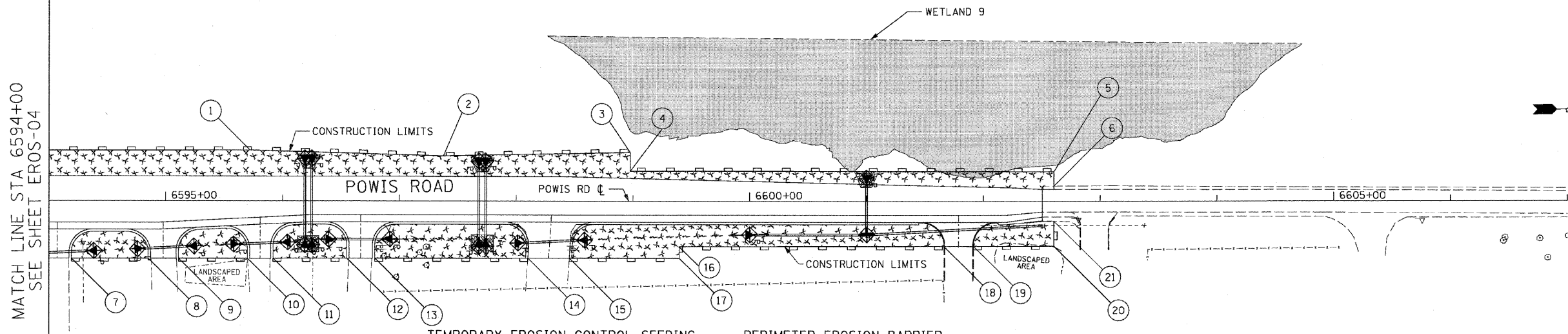


F.A.P. RTE.	SECTION	COUNTY	TOTAL SHEETS	SHEET NO.
307	130 R-2	DUPAGE, KANE	647	162
STA. 6579+61		TO STA. 6602+50		
FED. ROAD DIST. NO.		ILLINOIS FED. AID PROJECT		

62410



MATCH LINE STA 6594+00  
SEE SHEET EROS-04

**INLET AND PIPE PROTECTION**

STATION	DESCRIPTION	INLET AND PIPE PROTECTION EACH
6579+66, 35' RT	FES	1
6580+10, 36' RT	FES	1
6580+13, 36' RT	FES	1
6580+70, 36' RT	FES	1
6581+00, 15' RT	IN	1
6581+00, 16' LT	IN	1
6581+00, 33' RT	FES	1
6581+47, 36' RT	FES	1
6581+95, 36' RT	FES	1
6582+13, 35' RT	FES	1
6582+33, 19' RT	CB	1
6582+33, 20' LT	IN	1
6582+53, 20' LT	IN	1
6582+53, 20' RT	CB	1
6584+75, 26' RT	CB	1
6586+15, 24' RT	CB	1
6588+24, 24' RT	CB	1
6594+38, 42' RT	FES	1
6594+76, 40' RT	FES	1
6595+24, 39' RT	FES	1
6595+58, 37' RT	FES	1
6596+04, 36' RT	FES	1
6596+20, 33' RT	FES	1
6596+20, 33' LT	FES	1
6596+25, 33' RT	FES	1
6596+25, 33' LT	FES	1
6596+39, 33' RT	FES	1
6596+92, 34' RT	FES	1
6597+68, 33' RT	FES	1
6597+68, 33' LT	FES	1
6597+74, 33' RT	FES	1
6597+74, 33' LT	FES	1
6598+01, 36' RT	FES	1
6598+59, 34' RT	FES	1
6599+99, 29' RT	FES	1
6601+00, 28' RT	IN	1
6601+00, 17' LT	FES	1

**TEMPORARY EROSION CONTROL SEEDING**

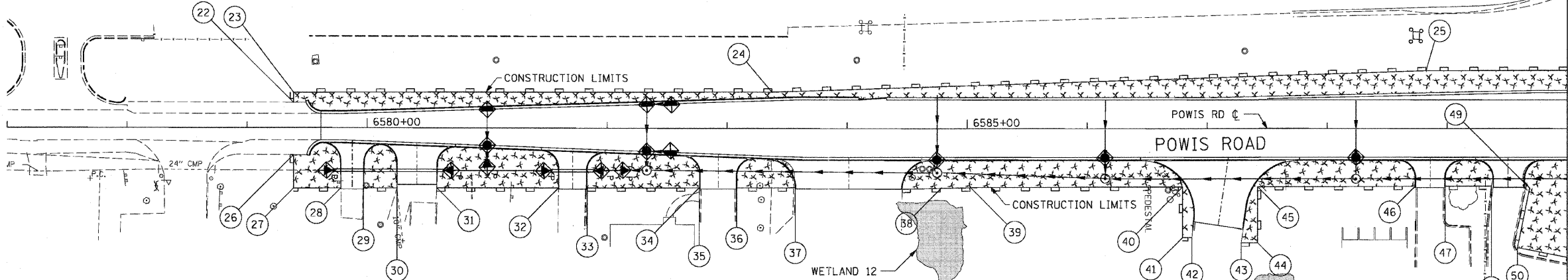
STATION	POUND
POWIS RD	
6579+00 TO 6590+00, LT	182
6579+00 TO 6590+00, RT	289
6594+00 TO 6603+00, LT	193
6594+00 TO 6603+00, RT	227
<b>SUBTOTAL</b>	<b>891</b>

**PERIMETER EROSION BARRIER**

STATION	FOOT
POWIS RD	
6579+00 TO 6590+00, LT	1,070
6579+00 TO 6590+00, RT	952
6594+00 TO 6603+00, LT	898
6594+00 TO 6603+00, RT	740
<b>SUBTOTAL</b>	<b>3,660</b>

**EROSION CONTROL LEGEND**

	STAGE 1	STAGE 2
INLET FILTER		
PIPE PROTECTION		
TEMPORARY DITCH CHECKS		
PERIMETER EROSION BARRIER		
WETLAND PROTECTION FENCE (SPECIAL)	xxx	
AGGREGATE (EROSION CONTROL)		
TEMPORARY EROSION CONTROL SEEDING / MULCH METHOD 2		



MATCH LINE STA 6590+00  
SEE SHEET EROS-04

**PERIMETER BARRIER LOCATIONS**

POINT	STATION	OFFSET
	POWIS RD	
1	6595+72.2	43.5' LT
2	6597+37.7	38.7' LT
3	6598+97.7	41.8' LT
4	6598+97.7	25.9' LT
5	6602+60.5	25.5' LT
6	6602+60.5	10.2' LT
7	6594+19.2	49.7' RT
8	6594+85.1	49.7' RT
9	6595+11.0	49.6' RT
10	6595+69.9	49.6' RT
11	6595+91.9	49.6' RT
12	6596+55.0	49.5' RT

**PERIMETER BARRIER LOCATIONS CONT.**


POINT	STATION	OFFSET
13	6596+79.0	49.5' RT
14	6598+10.0	49.3' RT
15	6598+45.5	49.2' RT
16	6599+39.6	49.1' RT
17	6599+39.6	39.1' RT
18	6601+66.3	38.8' RT
19	6601+91.6	38.8' RT
20	6602+60.5	38.7' RT
21	6602+60.5	17.1' RT
22	6579+38.7	21.2' LT
23	6579+38.7	29.6' LT
24	6583+37.2	30.4' LT
25	6588+82.2	48.6' LT

**PERIMETER BARRIER LOCATIONS CONT.**

POINT	STATION	OFFSET
26	6579+38.7	22.5' RT
27	6579+38.8	50.4' RT
28	6579+78.2	50.3' RT
29	6579+96.9	50.3' RT
30	6580+25.0	50.2' RT
31	6580+58.0	50.2' RT
32	6581+59.7	49.9' RT
33	6581+83.5	49.9' RT
34	6582+76.8	49.7' RT
35	6583+08.0	49.6' RT
36	6583+56.8	49.5' RT
37	6583+73.1	49.5' RT
38	6584+79.0	49.2' RT

**PERIMETER BARRIER LOCATIONS CONT.**

POINT	STATION	OFFSET
39	6585+02.8	49.2' RT
40	6586+79.6	48.8' RT
41	6586+79.6	90.6' RT
42	6586+87.5	90.5' RT
43	6587+28.5	95.0' RT
44	6587+42.1	95.0' RT
45	6587+42.0	48.7' RT
46	6588+73.3	48.4' RT
47	6588+98.4	48.3' RT
48	6589+36.9	48.3' RT
49	6589+68.8	49.8' RT
50	6589+58.7	99.1' RT



REVISIONS	
NAME	DATE

**EROS-09**

ILLINOIS DEPARTMENT OF TRANSPORTATION  
 F.A.P. ROUTE 307 (ILLINOIS ROUTE 64)

**EROSION CONTROL PLAN  
 POWIS ROAD  
 STA. 6579+61 TO STA. 6602+50**

SCALE: VERT: NONE  
 HORIZ: 1"=50'  
 DATE: NOVEMBER 1, 2011

DRAWN BY: AFC  
 CHECKED BY: NJH