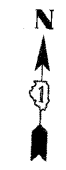
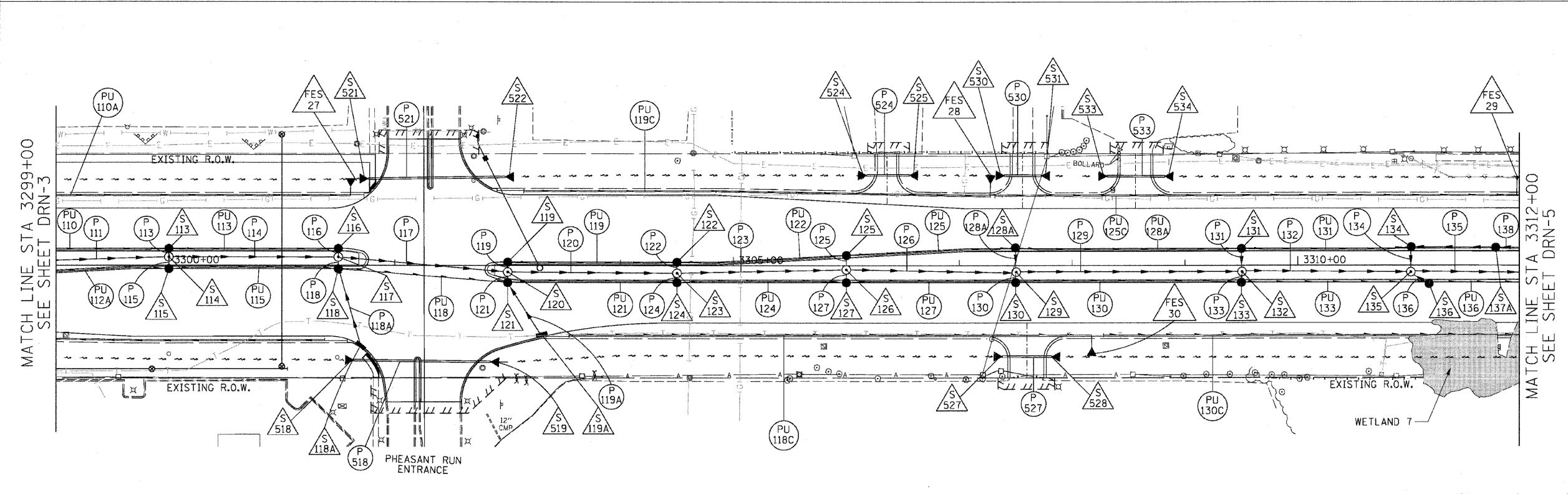
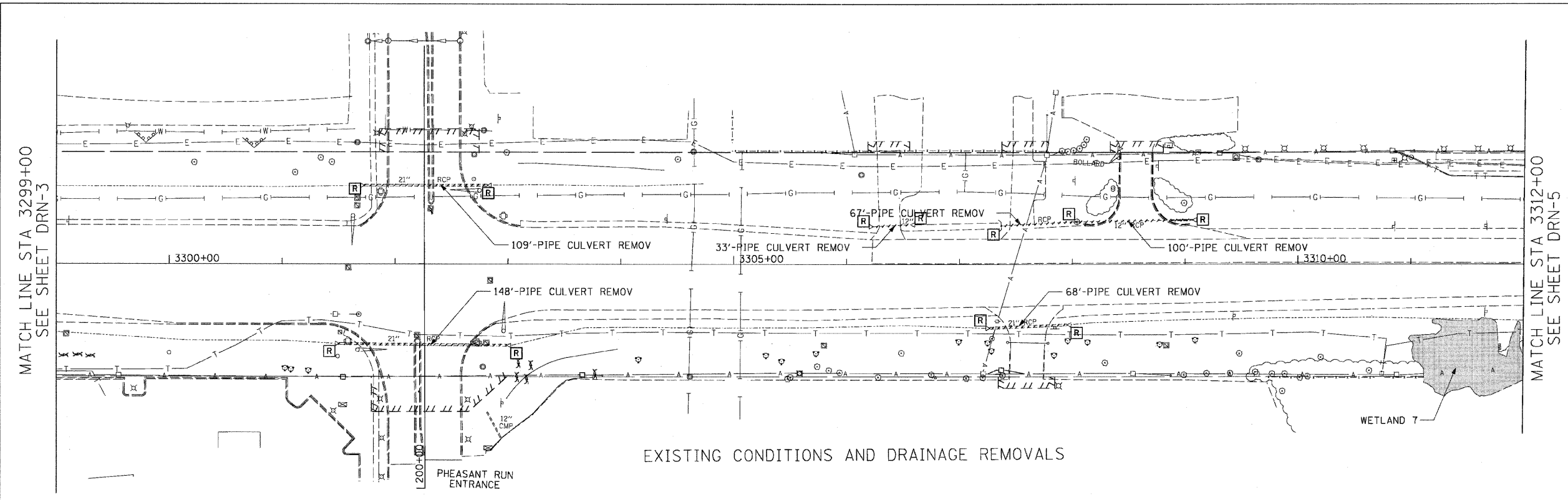
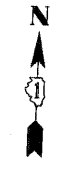


F.A.P. RTE.	SECTION	COUNTY	TOTAL SHEETS	SHEET NO.
307	130 R-2	DUPAGE, KANE	647	167
STA. 3299+00		TO STA. 3312+00		
FED. ROAD DIST. NO.		ILLINOIS FED. AID PROJECT		

62410

NOTES:
 1. SEE DRAINAGE SCHEDULE FOR CULVERT, STRUCTURE, PIPE, AND UNDERDRAIN INFORMATION



DRN-4

REVISIONS	
NAME	DATE

ILLINOIS DEPARTMENT OF TRANSPORTATION
 F.A.P. ROUTE 307 (ILLINOIS ROUTE 64)

DRAINAGE PLAN
 IL ROUTE 64
 STA. 3299+00 TO STA. 3312+00

SCALE: VERT: NONE
 HORIZ: 1" = 50'
 DATE: MAY 13, 2011

DRAWN BY: AFC
 CHECKED BY: EBY



PROPOSED DRAINAGE PLAN