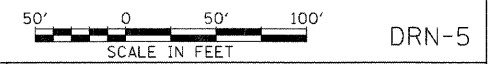
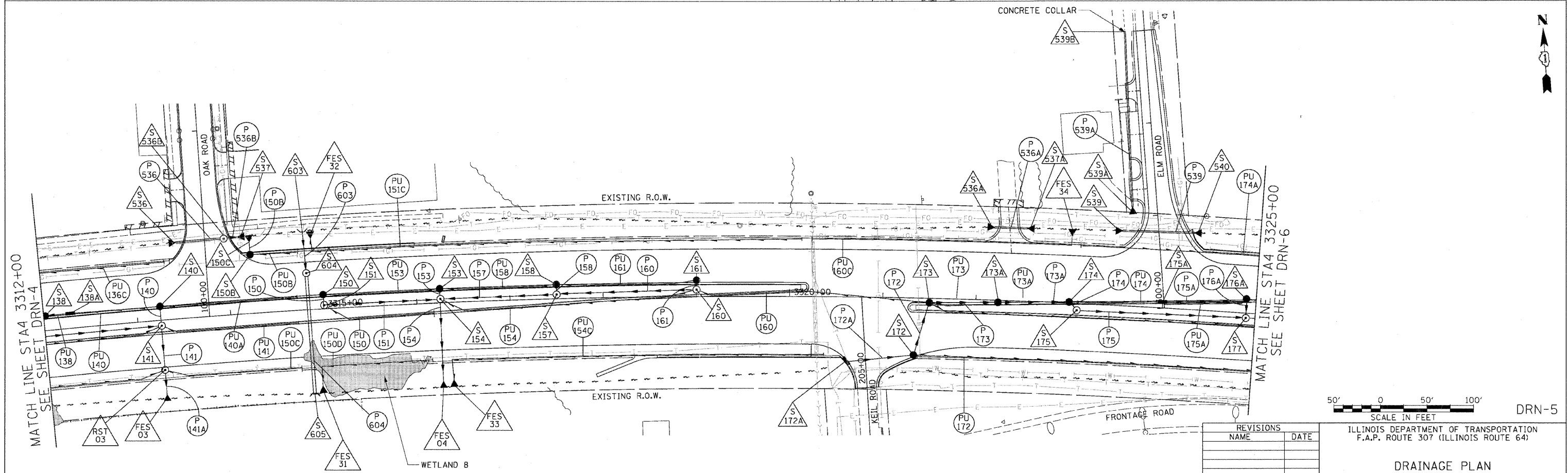
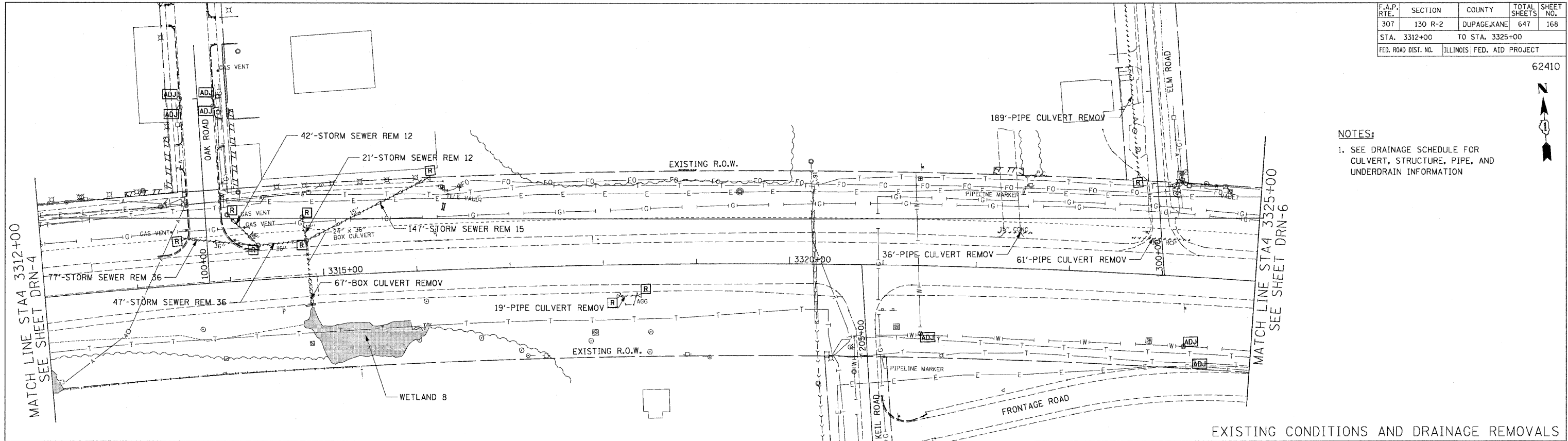


F.A.P. RTE.	SECTION	COUNTY	TOTAL SHEETS	SHEET NO.
307	130 R-2	DUPAGE, KANE	647	168
STA. 3312+00 TO STA. 3325+00				
FED. ROAD DIST. NO.	ILLINOIS FED. AID PROJECT			

62410

NOTES:
 1. SEE DRAINAGE SCHEDULE FOR CULVERT, STRUCTURE, PIPE, AND UNDERDRAIN INFORMATION



REVISIONS	
NAME	DATE

DRN-5
 ILLINOIS DEPARTMENT OF TRANSPORTATION
 F.A.P. ROUTE 307 (ILLINOIS ROUTE 64)
DRAINAGE PLAN
 IL ROUTE 64
 STA. 3312+00 TO STA. 3325+00
 SCALE: VERT: NONE
 HORIZ: 1" = 50'
 DATE: NOVEMBER 1, 2011
 DRAWN BY: AFC
 CHECKED BY: EBY

AECOM PROPOSED DRAINAGE PLAN