

F.A.P. RTE.	SECTION	COUNTY	TOTAL SHEETS	SHEET NO.
307	130 R-2	DUPAGE, KANE	647	170
STA. 3338+00		TO STA. 3351+00		
FED. ROAD DIST. NO.	ILLINOIS	FED. AID PROJECT		

62410



**NOTES:**

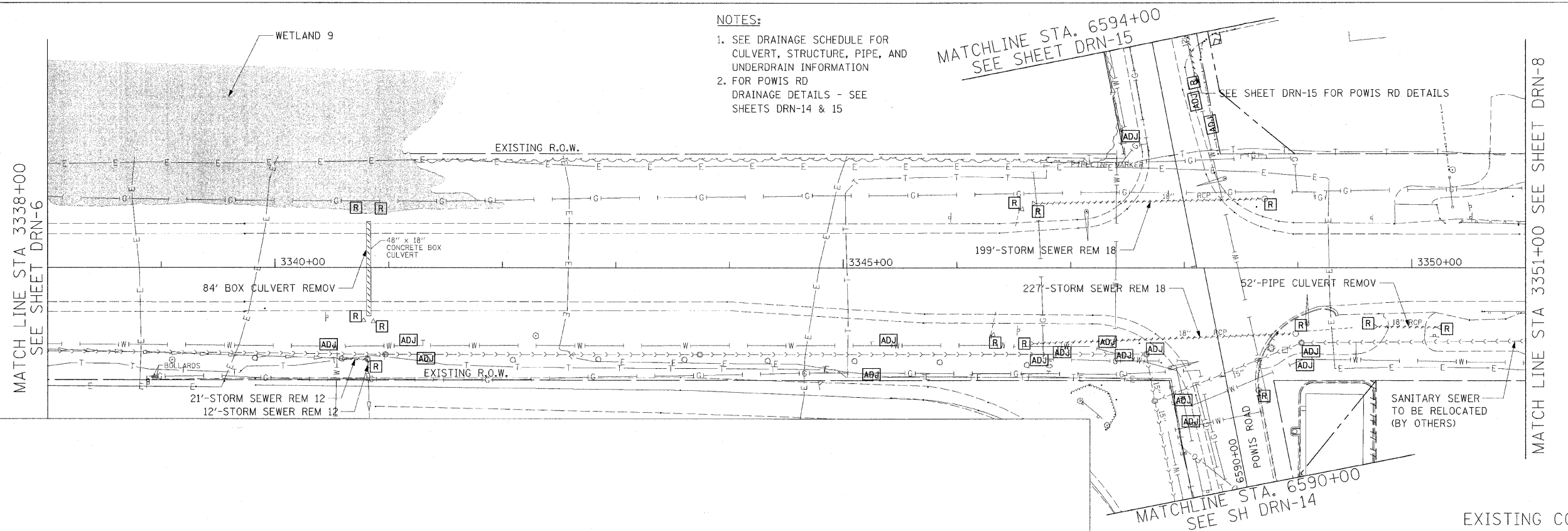
1. SEE DRAINAGE SCHEDULE FOR CULVERT, STRUCTURE, PIPE, AND UNDERDRAIN INFORMATION
2. FOR POWIS RD DRAINAGE DETAILS - SEE SHEETS DRN-14 & 15

MATCHLINE STA. 6594+00  
 SEE SHEET DRN-15

SEE SHEET DRN-15 FOR POWIS RD DETAILS

MATCH LINE STA 3338+00  
 SEE SHEET DRN-6

MATCH LINE STA 3351+00 SEE SHEET DRN-8

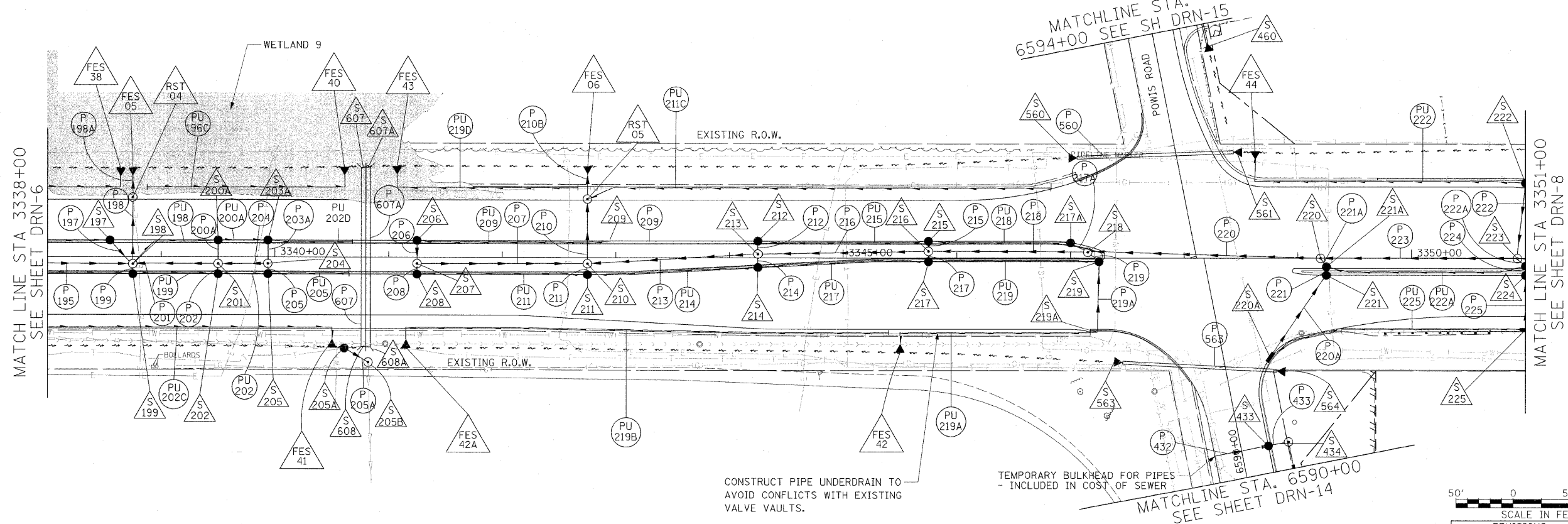


EXISTING CONDITIONS AND DRAINAGE REMOVALS

MATCHLINE STA. 6594+00  
 SEE SH DRN-15

MATCH LINE STA 3338+00  
 SEE SHEET DRN-6


MATCH LINE STA 3351+00  
 SEE SHEET DRN-8



CONSTRUCT PIPE UNDERDRAIN TO AVOID CONFLICTS WITH EXISTING VALVE VAULTS.

TEMPORARY BULKHEAD FOR PIPES - INCLUDED IN COST OF SEWER

MATCHLINE STA. 6590+00  
 SEE SHEET DRN-14



REVISIONS	
NAME	DATE

DRN-7  
 ILLINOIS DEPARTMENT OF TRANSPORTATION  
 F.A.P. ROUTE 307 (ILLINOIS ROUTE 64)  
**DRAINAGE PLAN**  
 IL ROUTE 64  
 STA. 3338+00 TO STA. 3351+00  
 SCALE: VERT: NONE  
 HORIZ: 1" = 50"  
 DATE: DECEMBER 2, 2011  
 DRAWN BY: AFC  
 CHECKED BY: EBY



PROPOSED DRAINAGE PLAN