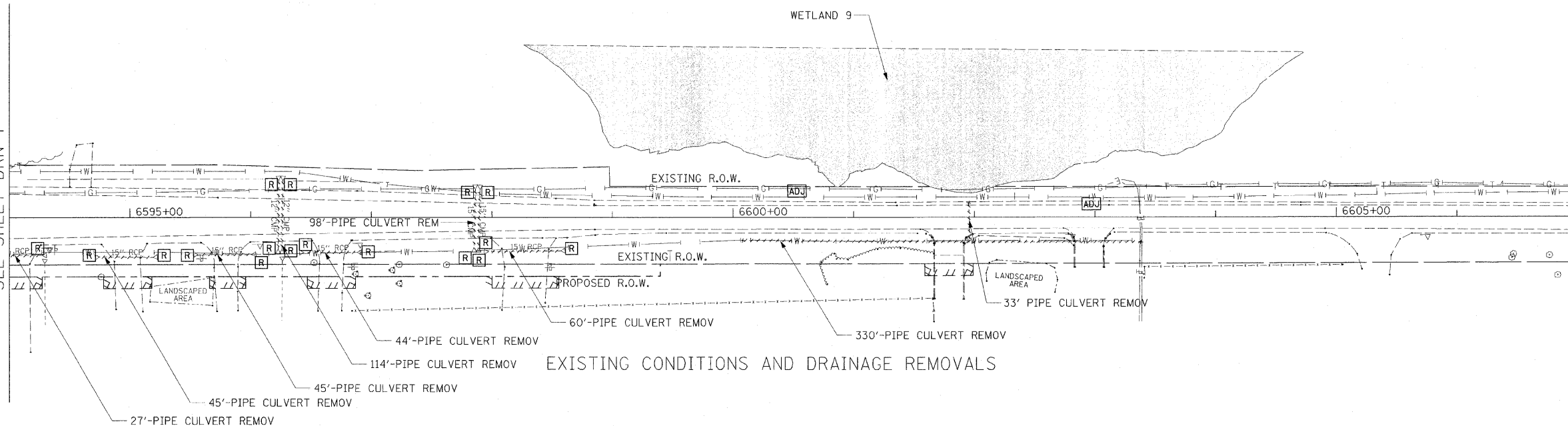


F.A.P. RTE.	SECTION	COUNTY	TOTAL SHEETS	SHEET NO.
307	130 R-2	DUPAGE, KANE	647	178
STA. 6594+00 TO STA. 6607+00				
FED. ROAD DIST. NO.	ILLINOIS	FED. AID PROJECT		

62410



MATCHLINE STA. 6594+00
SEE SHEET DRN-7



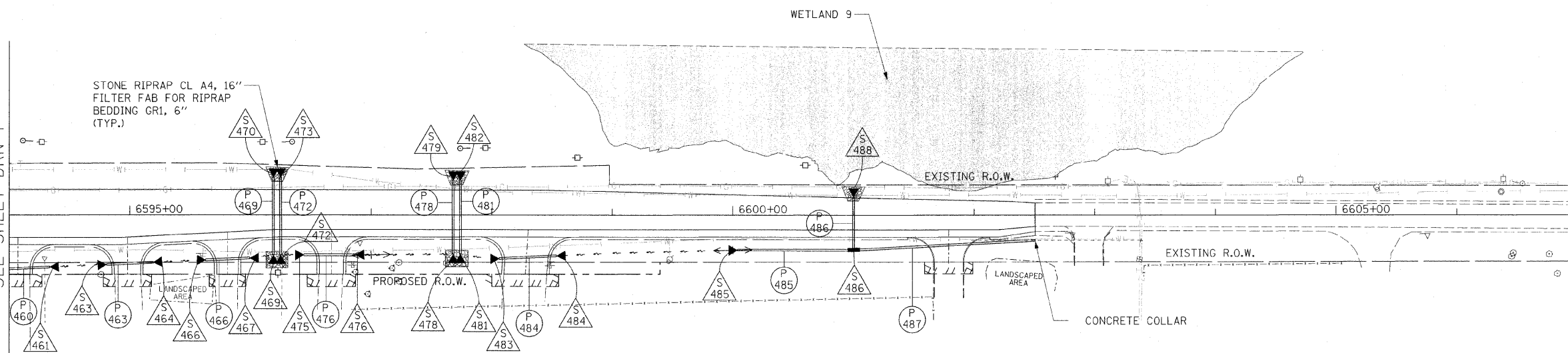
EXISTING CONDITIONS AND DRAINAGE REMOVALS

NOTES:

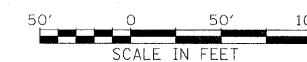
1. SEE DRAINAGE SCHEDULE FOR CULVERT, STRUCTURE, PIPE, AND UNDERDRAIN INFORMATION
2. FOR POWIS ROAD INTERSECTION DRAINAGE DETAILS - SEE SHEET DRN-7



MATCHLINE STA. 6594+00
SEE SHEET DRN-7



PROPOSED DRAINAGE PLAN



DRN-15

REVISIONS	
NAME	DATE

ILLINOIS DEPARTMENT OF TRANSPORTATION
 F.A.P. ROUTE 307 (ILLINOIS ROUTE 64)

DRAINAGE PLAN
 POWIS AVENUE
 STA. 6594+00 TO STA. 6607+00

SCALE: VERT: NONE
 HORIZ: 1" = 50'
 DATE: DECEMBER 2, 2011

DRAWN BY: AFC
 CHECKED BY: EBY

