
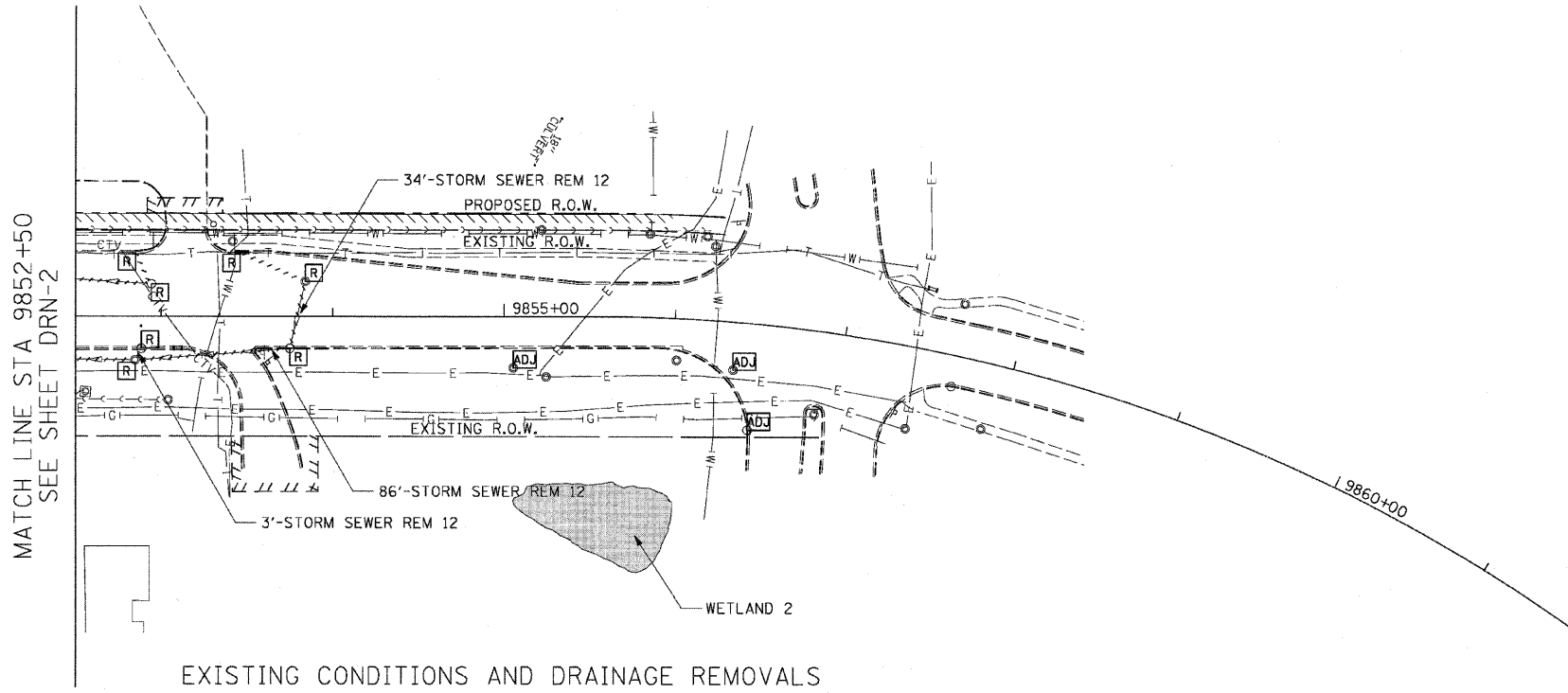


F.A.P. RTE.	SECTION	COUNTY	TOTAL SHEETS	SHEET NO.
307	130 R-2	DUPAGE, KANE	647	180
STA. 9852+50		TO STA. 9856+42.88		
FED. ROAD DIST. NO.		ILLINOIS FED. AID PROJECT		

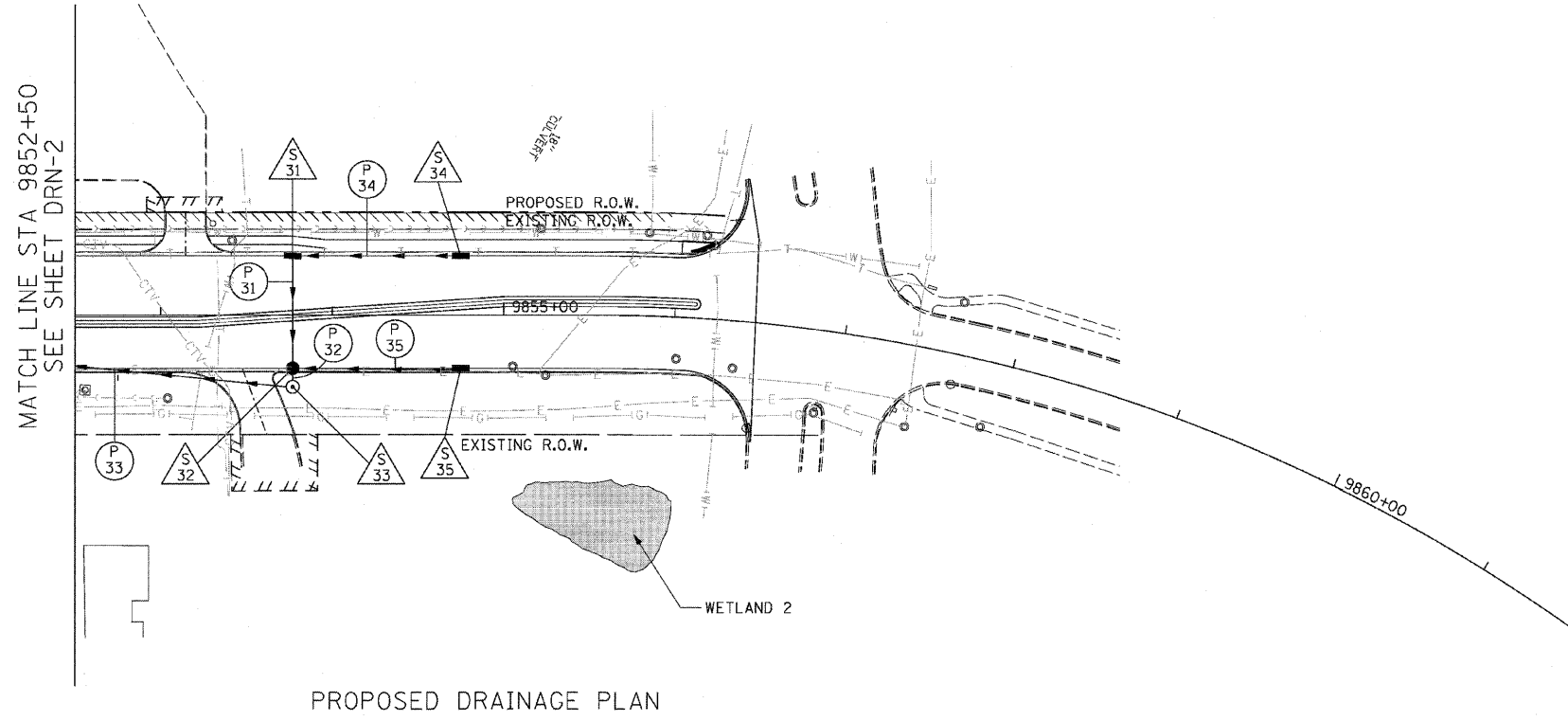
62410



- NOTES:
- SEE DRAINAGE SCHEDULE FOR CULVERT, STRUCTURE, PIPE, AND UNDERDRAIN INFORMATION
  - FOR SMITH AND KALTZ ROAD INTERSECTION DRAINAGE DETAILS - SEE SHEET DRN-2



EXISTING CONDITIONS AND DRAINAGE REMOVALS



PROPOSED DRAINAGE PLAN

DRN-17



REVISIONS		ILLINOIS DEPARTMENT OF TRANSPORTATION F.A.P. ROUTE 307 (ILLINOIS ROUTE 64)
NAME	DATE	
		DRAINAGE PLAN SMITH ROAD STA. 9852+50 TO STA. 9856+42.88
SCALE: VERT: NONE HORIZ: 1" = 50'		DRAWN BY: AFC
DATE: NOVEMBER 1, 2011		CHECKED BY: EBY